

**Charters Towers
Regional Town Plan
Agricultural Overlay Map**

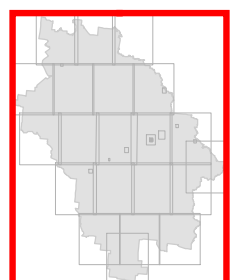
- Agricultural Areas**
- Stock Route
 - Agricultural Land Classification (Class A and B)
- Other Map Layers**
- Cadastral Boundary
 - Local Government Boundary
 - Waterway
 - Railway Network
 - Major Roads

DISCLAIMER

Based on or contains data provided by the State of Queensland (Department of Natural Resources and Mines) [2019]. In consideration of the State permitting use of this data you acknowledge and agree that the State gives no warranty in relation to the data (including accuracy, reliability, completeness, currency or suitability) and accepts no liability (including without limitation, liability in negligence) for any loss, damage or costs (including consequential damage) relating to any use of the data. Data must not be used for direct marketing or be used in breach of the privacy laws.

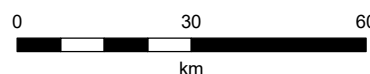
Cadastral boundaries as at December 2019 sourced from QSpatial.
Agricultural Land Classification (Class A and B) (Urban Mask SPP version) as at 29/01/2019 and Stock Routes as at 02/10/2013, sourced from QSpatial.
Refer to State Government mapping for the latest version of the overlay if applicable.

Geocentric Datum of Australia (GDA94)

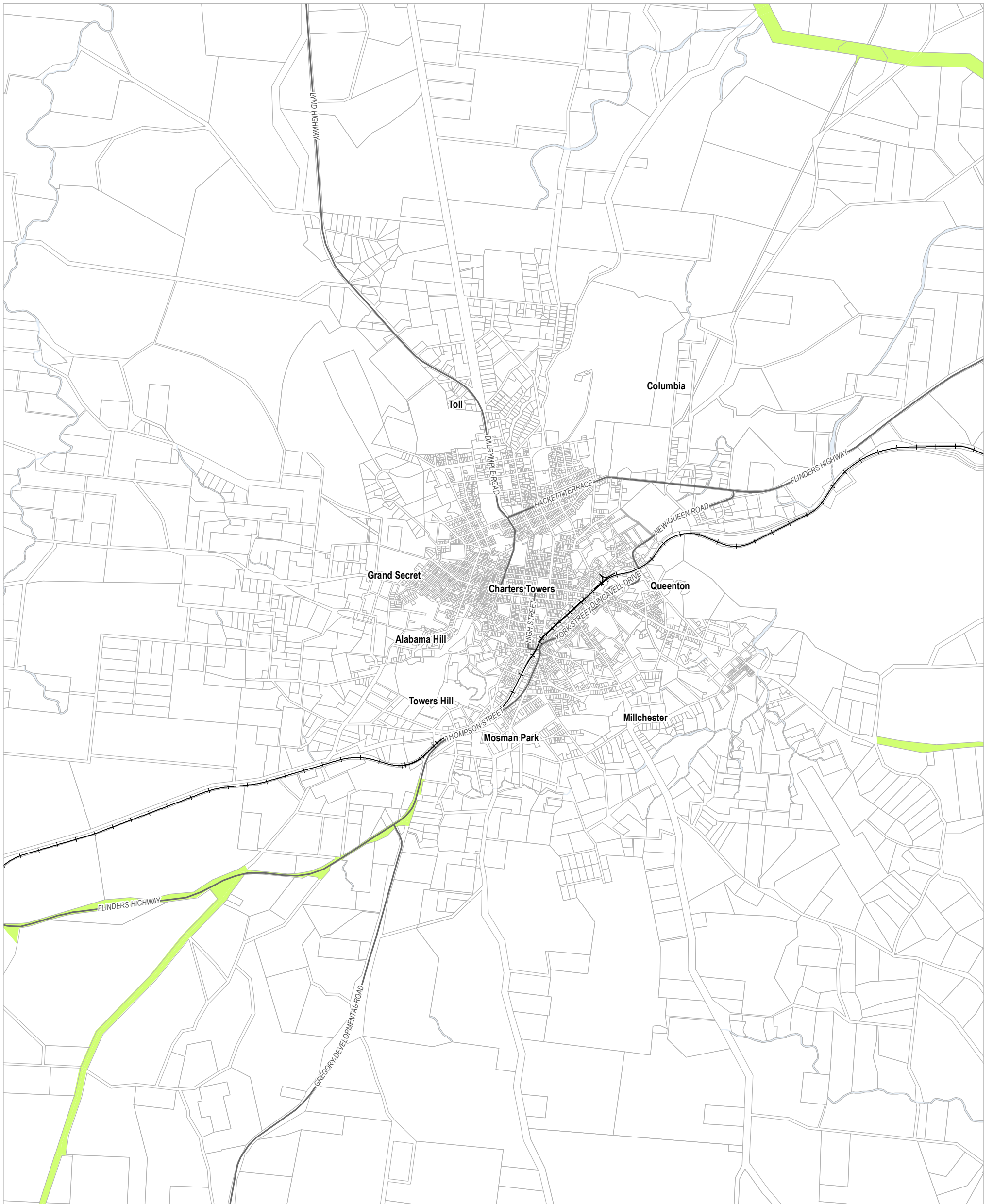


29/12/2019

Approx Scale @ A3 1:1,300,000



**Agriculture Overlay - OM1.0
Region**



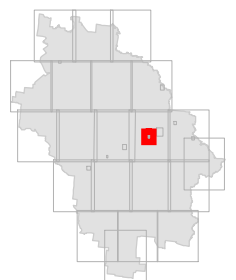
**Charters Towers
Regional Town Plan
Agricultural Overlay Map**

- Agricultural Areas**
- Stock Route
 - Agricultural Land Classification (Class A and B)
- Other Map Layers**
- Cadastral Boundary
 - Local Government Boundary
 - Waterway
 - + Railway Network
 - Major Roads

DISCLAIMER
Based on or contains data provided by the State of Queensland (Department of Natural Resources and Mines) [2019]. In consideration of the State permitting use of this data you acknowledge and agree that the State gives no warranty in relation to the data (including accuracy, reliability, completeness, currency or suitability) and accepts no liability (including without limitation, liability in negligence) for any loss, damage or costs (including consequential damage) relating to any use of the data. Data must not be used for direct marketing or be used in breach of the privacy laws.

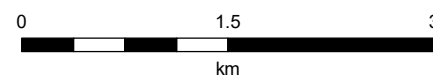
Cadastral boundaries as at December 2019 sourced from QSpatial.
Agricultural Land Classification (Class A and B) (Urban Mask SPP version) as at 29/01/2019 and Stock Routes as at 02/10/2013, sourced from QSpatial.
Refer to State Government mapping for the latest version of the overlay if applicable.

Geocentric Datum of Australia (GDA94)

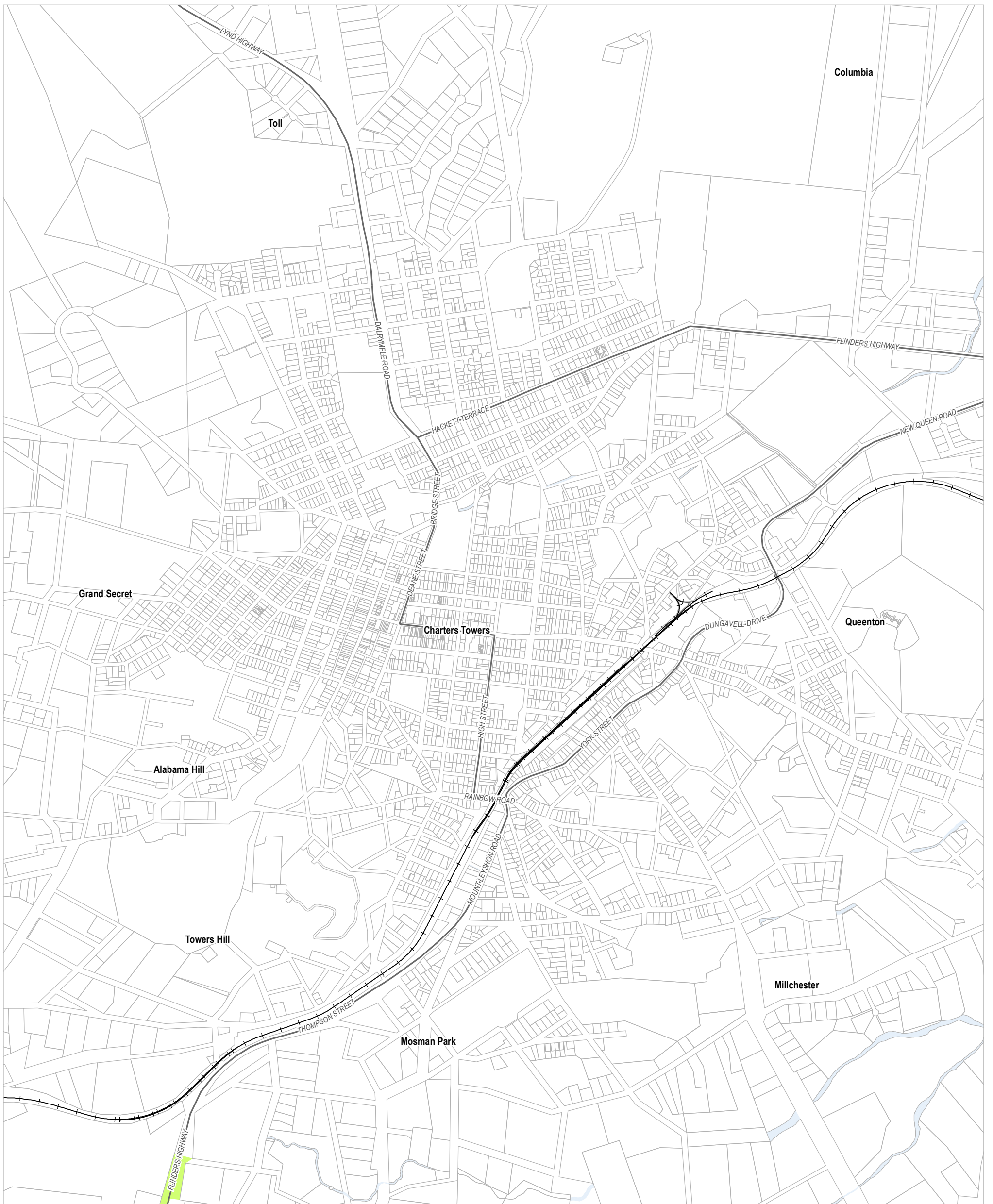


29/12/2019

Approx Scale @ A3 1:55,000



**Agriculture Overlay - OM1.1
Charters Towers and Surrounds**



**Charters Towers
Regional Town Plan
Agricultural Overlay Map**

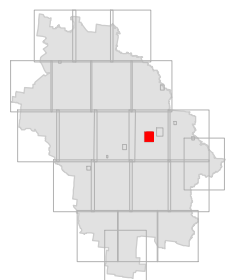
- Agricultural Areas**
- Stock Route
 - Agricultural Land Classification (Class A and B)
- Other Map Layers**
- Cadastral Boundary
 - Local Government Boundary
 - Waterway
 - + Railway Network
 - Major Roads

DISCLAIMER

Based on or contains data provided by the State of Queensland (Department of Natural Resources and Mines) [2019]. In consideration of the State permitting use of this data you acknowledge and agree that the State gives no warranty in relation to the data (including accuracy, reliability, completeness, currency or suitability) and accepts no liability (including without limitation, liability in negligence) for any loss, damage or costs (including consequential damage) relating to any use of the data. Data must not be used for direct marketing or be used in breach of the privacy laws.

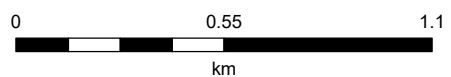
Cadastral boundaries as at December 2019 sourced from QSpatial.
Agricultural Land Classification (Class A and B) (Urban Mask SPP version) as at 29/01/2019 and Stock Routes as at 02/10/2013, sourced from QSpatial.
Refer to State Government mapping for the latest version of the overlay if applicable.

Geocentric Datum of Australia (GDA94)



29/12/2019

Approx Scale @ A3 1:20,000



**Agriculture Overlay - OM1.2
Charters Towers Urban Area**



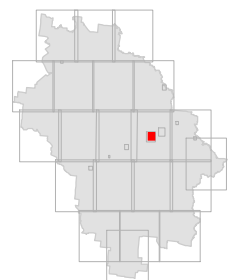
**Charters Towers
Regional Town Plan
Agricultural Overlay Map**

- Agricultural Areas**
- Stock Route
 - Agricultural Land Classification (Class A and B)
- Other Map Layers**
- Cadastral Boundary
 - Local Government Boundary
 - Waterway
 - Railway Network
 - Major Roads

DISCLAIMER
Based on or contains data provided by the State of Queensland (Department of Natural Resources and Mines) (2019). In consideration of the State permitting use of this data you acknowledge and agree that the State gives no warranty in relation to the data (including accuracy, reliability, completeness, currency or suitability) and accepts no liability (including without limitation, liability in negligence) for any loss, damage or costs (including consequential damage) relating to any use of the data. Data must not be used for direct marketing or be used in breach of the privacy laws.

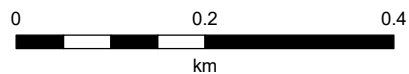
Cadastral boundaries as at December 2019 sourced from QSpatial.
Agricultural Land Classification (Class A and B) (Urban Mask SPP version) as at 29/01/2019 and Stock Routes as at 02/10/2013, sourced from QSpatial.
Refer to State Government mapping for the latest version of the overlay if applicable.

Geocentric Datum of Australia (GDA94)



29/12/2019

Approx Scale @ A3 1:8,000



**Agriculture Overlay - OM1.3
Charters Towers Centre**



**Charters Towers
Regional Town Plan
Agricultural Overlay Map**

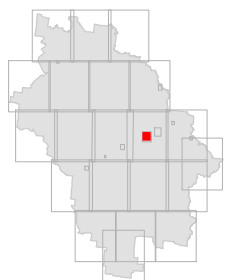
- Agricultural Areas**
- Stock Route
- Agricultural Land Classification (Class A and B)
- Other Map Layers**
- Cadastral Boundary
- Local Government Boundary
- Waterway
- Railway Network
- Major Roads

DISCLAIMER

Based on or contains data provided by the State of Queensland (Department of Natural Resources and Mines) (2019). In consideration of the State permitting use of this data you acknowledge and agree that the State gives no warranty in relation to the data (including accuracy, reliability, completeness, currency or suitability) and accepts no liability (including without limitation, liability in negligence) for any loss, damage or costs (including consequential damage) relating to any use of the data. Data must not be used for direct marketing or be used in breach of the privacy laws.

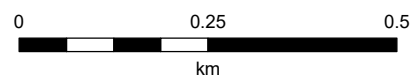
Cadastral boundaries as at December 2019 sourced from QSpatial.
Agricultural Land Classification (Class A and B) (Urban Mask SP7 version) as at 29/01/2019 and Stock Routes as at 02/10/2013, sourced from QSpatial.
Refer to State Government mapping for the latest version of the overlay if applicable.

Geocentric Datum of Australia (GDA94)



29/12/2019

Approx Scale @ A3 1:10,000



**Agriculture Overlay - OM1.4
Charters Towers Inset 1**



**Charters Towers
Regional Town Plan
Agricultural Overlay Map**

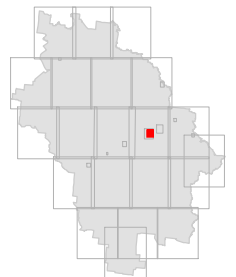
- Agricultural Areas**
- Stock Route
 - Agricultural Land Classification (Class A and B)
- Other Map Layers**
- Cadastral Boundary
 - Local Government Boundary
 - Waterway
 - Railway Network
 - Major Roads

DISCLAIMER

Based on or contains data provided by the State of Queensland (Department of Natural Resources and Mines) (2019). In consideration of the State permitting use of this data you acknowledge and agree that the State gives no warranty in relation to the data (including accuracy, reliability, completeness, currency or suitability) and accepts no liability (including without limitation, liability in negligence) for any loss, damage or costs (including consequential damage) relating to any use of the data. Data must not be used for direct marketing or be used in breach of the privacy laws.

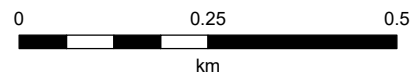
Cadastral boundaries as at December 2019 sourced from QSpatial. Agricultural Land Classification (Class A and B) (Urban Mask SPP version) as at 29/01/2019 and Stock Routes as at 02/10/2013, sourced from QSpatial. Refer to State Government mapping for the latest version of the overlay if applicable.

Geocentric Datum of Australia (GDA94)



29/12/2019

Approx Scale @ A3 1:10,000



**Agriculture Overlay - OM1.5
Charters Towers Inset 2**



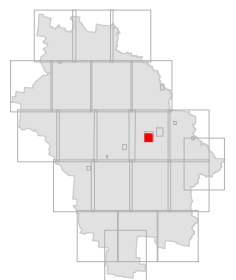
**Charters Towers
Regional Town Plan
Agricultural Overlay Map**

- Agricultural Areas**
- Stock Route
 - Agricultural Land Classification (Class A and B)
- Other Map Layers**
- Cadastral Boundary
 - Local Government Boundary
 - Waterway
 - Railway Network
 - Major Roads

DISCLAIMER
Based on or contains data provided by the State of Queensland (Department of Natural Resources and Mines) [2019]. In consideration of the State permitting use of this data you acknowledge and agree that the State gives no warranty in relation to the data (including accuracy, reliability, completeness, currency or suitability) and accepts no liability (including without limitation, liability in negligence) for any loss, damage or costs (including consequential damage) relating to any use of the data. Data must not be used for direct marketing or be used in breach of the privacy laws.

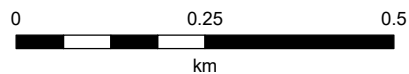
Cadastral boundaries as at December 2019 sourced from QSpatial.
Agricultural Land Classification (Class A and B) (Urban Mask SPV version) as at 29/01/2019 and Stock Routes as at 02/10/2013, sourced from QSpatial.
Refer to State Government mapping for the latest version of the overlay if applicable.

Geocentric Datum of Australia (GDA94)



29/12/2019

Approx Scale @ A3 1:10,000



**Agriculture Overlay - OM1.6
Charters Towers Inset 3**



**Charters Towers
Regional Town Plan
Agricultural Overlay Map**

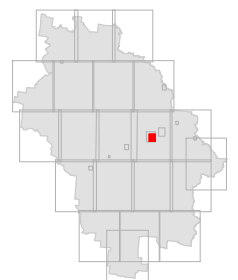
- Agricultural Areas**
- Stock Route
 - Agricultural Land Classification (Class A and B)
- Other Map Layers**
- Cadastral Boundary
 - Local Government Boundary
 - Waterway
 - Railway Network
 - Major Roads

DISCLAIMER

Based on or contains data provided by the State of Queensland (Department of Natural Resources and Mines) [2019]. In consideration of the State permitting use of this data you acknowledge and agree that the State gives no warranty in relation to the data (including accuracy, reliability, completeness, currency or suitability) and accepts no liability (including without limitation, liability in negligence) for any loss, damage or costs (including consequential damage) relating to any use of the data. Data must not be used for direct marketing or be used in breach of the privacy laws.

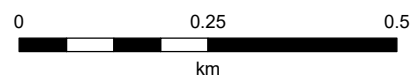
Cadastral boundaries as at December 2019 sourced from QSpatial. Agricultural Land Classification (Class A and B) (Urban Mask SPP version) as at 29/01/2019 and Stock Routes as at 02/10/2013, sourced from QSpatial. Refer to State Government mapping for the latest version of the overlay if applicable.

Geocentric Datum of Australia (GDA94)



29/12/2019

Approx Scale @ A3 1:10,000



**Agriculture Overlay - OM1.7
Charters Towers Inset 4**



**Charters Towers
Regional Town Plan
Agricultural Overlay Map**

- Agricultural Areas**
- Stock Route
 - Agricultural Land Classification (Class A and B)
- Other Map Layers**
- Cadastral Boundary
 - Local Government Boundary
 - Waterway
 - Railway Network
 - Major Roads

DISCLAIMER

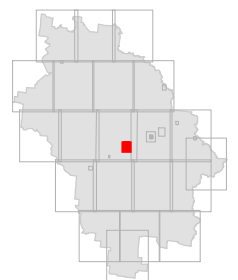
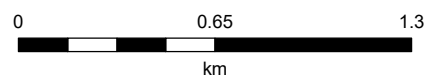
Based on or contains data provided by the State of Queensland (Department of Natural Resources and Mines) [2019]. In consideration of the State permitting use of this data you acknowledge and agree that the State gives no warranty in relation to the data (including accuracy, reliability, completeness, currency or suitability) and accepts no liability (including without limitation, liability in negligence) for any loss, damage or costs (including consequential damage) relating to any use of the data. Data must not be used for direct marketing or be used in breach of the privacy laws.

Cadastral boundaries as at December 2019 sourced from QSpatial. Agricultural Land Classification (Class A and B) (Urban Mask SPP version) as at 29/01/2019 and Stock Routes as at 02/10/2013, sourced from QSpatial. Refer to State Government mapping for the latest version of the overlay if applicable.

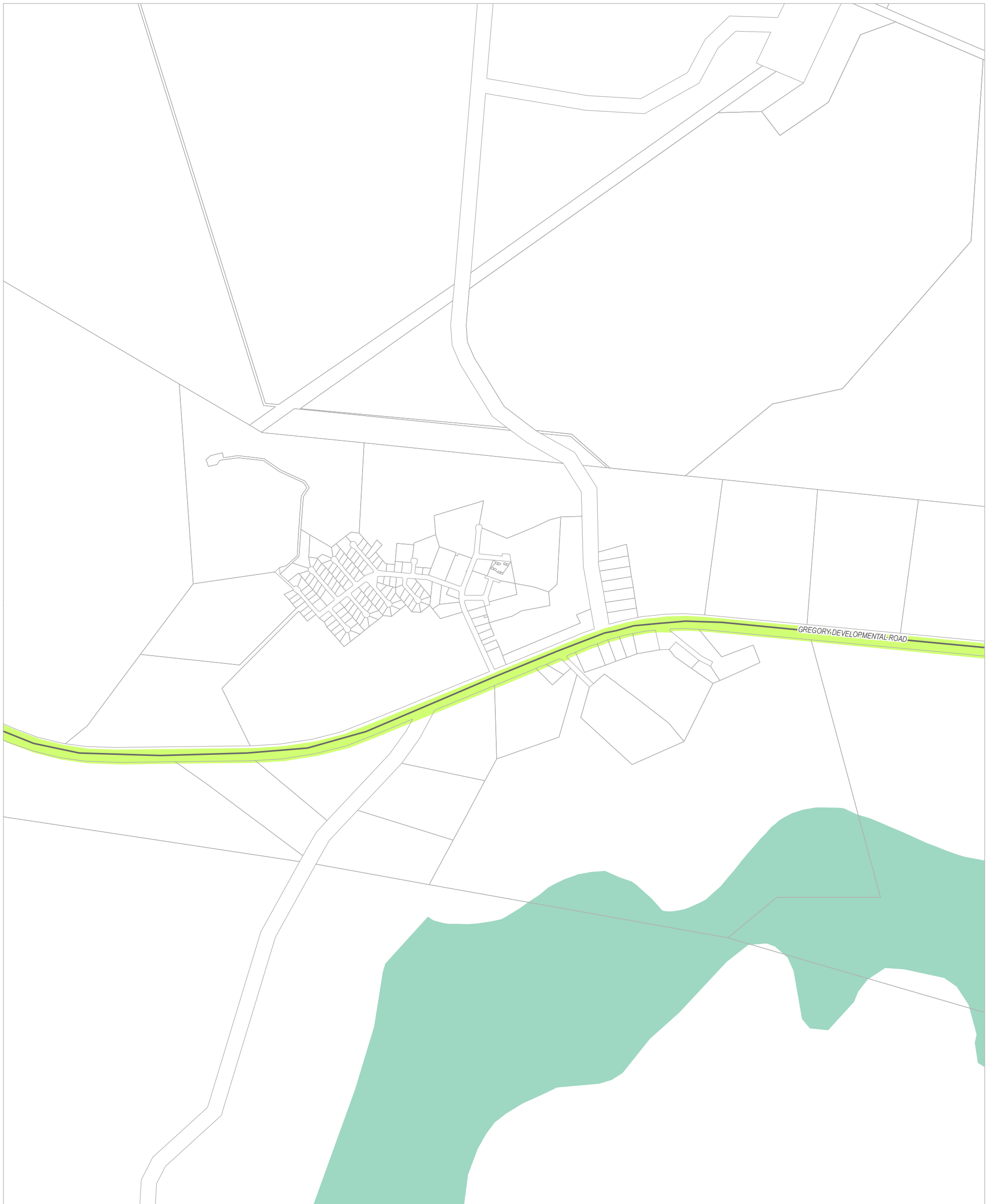
Geocentric Datum of Australia (GDA94)

29/12/2019

Approx Scale @ A3 1:25,000



**Agriculture Overlay - OM1.8
Balfes Creek**



**Charters Towers
Regional Town Plan
Agricultural Overlay Map**

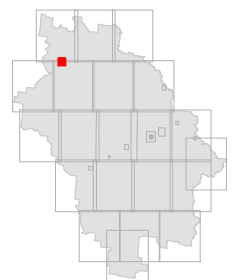
- Agricultural Areas**
- Stock Route
 - Agricultural Land Classification (Class A and B)
- Other Map Layers**
- Cadastral Boundary
 - Local Government Boundary
 - Waterway
 - Railway Network
 - Major Roads

DISCLAIMER

Based on or contains data provided by the State of Queensland (Department of Natural Resources and Mines) [2019]. In consideration of the State permitting use of this data you acknowledge and agree that the State gives no warranty in relation to the data (including accuracy, reliability, completeness, currency or suitability) and accepts no liability (including without limitation, liability in negligence) for any loss, damage or costs (including consequential damage) relating to any use of the data. Data must not be used for direct marketing or be used in breach of the privacy laws.

Cadastral boundaries as at December 2019 sourced from QSpatial. Agricultural Land Classification (Class A and B) (Urban Mask SPP version) as at 29/01/2019 and Stock Routes as at 02/10/2013, sourced from QSpatial. Refer to State Government mapping for the latest version of the overlay if applicable.

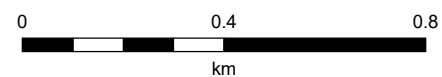
Geocentric Datum of Australia (GDA94)



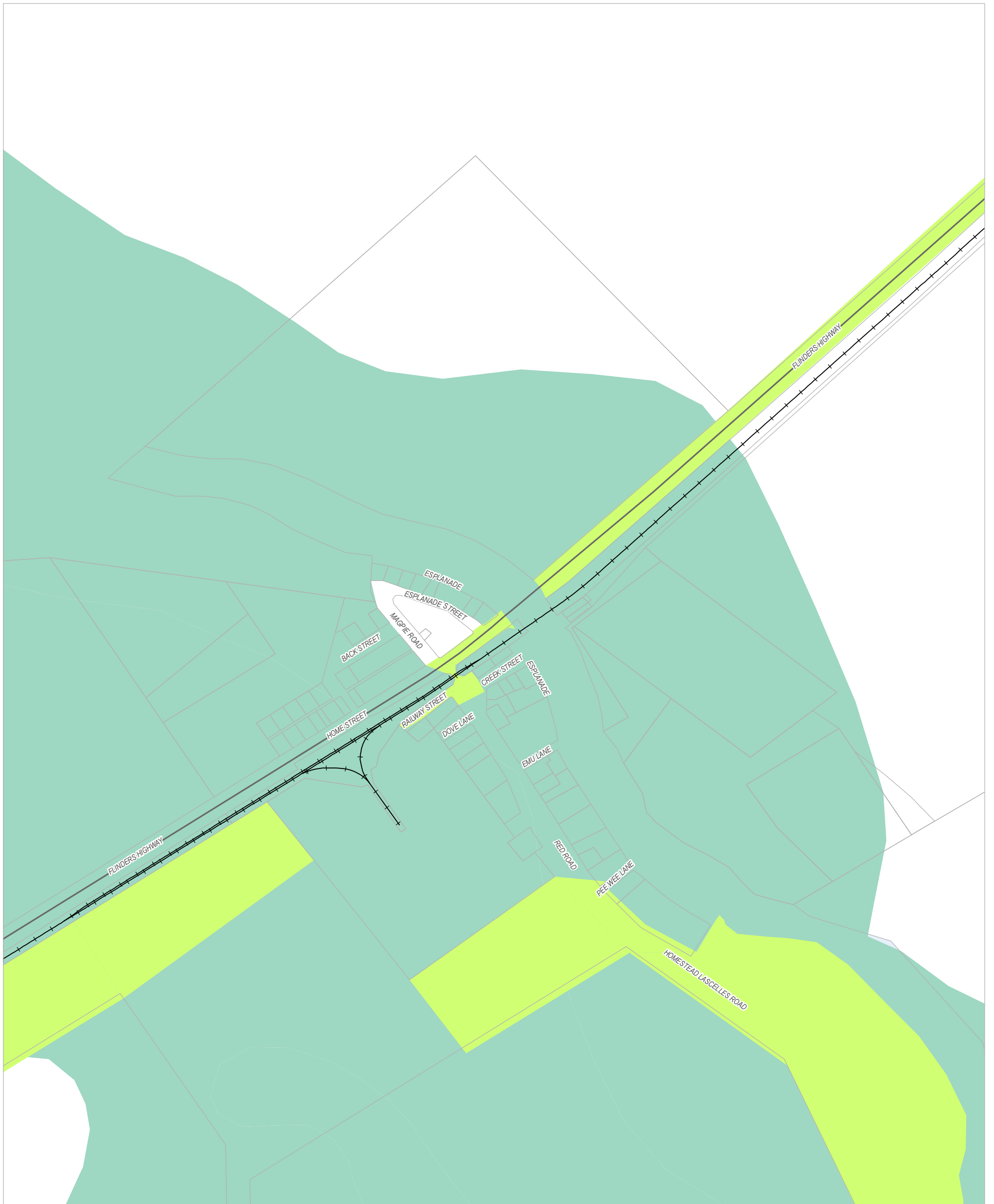
29/12/2019



Approx Scale @ A3 1:15,000



**Agriculture Overlay - OM1.9
Greenvale**



**Charters Towers
Regional Town Plan
Agricultural Overlay Map**

- Agricultural Areas**
- Stock Route
 - Agricultural Land Classification (Class A and B)
- Other Map Layers**
- Cadastral Boundary
 - Local Government Boundary
 - Waterway
 - Railway Network
 - Major Roads

DISCLAIMER

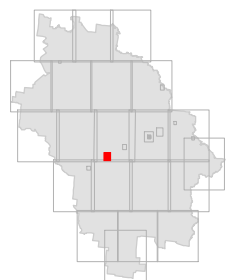
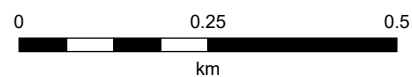
Based on or contains data provided by the State of Queensland (Department of Natural Resources and Mines) [2019]. In consideration of the State permitting use of this data you acknowledge and agree that the State gives no warranty in relation to the data (including accuracy, reliability, completeness, currency or suitability) and accepts no liability (including without limitation, liability in negligence) for any loss, damage or costs (including consequential damage) relating to any use of the data. Data must not be used for direct marketing or be used in breach of the privacy laws.

Cadastral boundaries as at December 2019 sourced from QSpatial. Agricultural Land Classification (Class A and B) (Urban Mask SPP version) as at 29/01/2019 and Stock Routes as at 02/10/2013, sourced from QSpatial. Refer to State Government mapping for the latest version of the overlay if applicable.

Geocentric Datum of Australia (GDA94)

29/12/2019

Approx Scale @ A3 1:10,000



**Agriculture Overlay - OM1.10
Homestead**



**Charters Towers
Regional Town Plan
Agricultural Overlay Map**

- Agricultural Areas**
- Stock Route
 - Agricultural Land Classification (Class A and B)
- Other Map Layers**
- Cadastral Boundary
 - Local Government Boundary
 - Waterway
 - Railway Network
 - Major Roads

DISCLAIMER

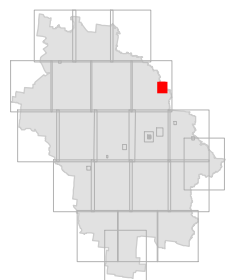
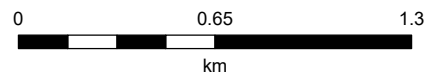
Based on or contains data provided by the State of Queensland (Department of Natural Resources and Mines) [2019]. In consideration of the State permitting use of this data you acknowledge and agree that the State gives no warranty in relation to the data (including accuracy, reliability, completeness, currency or suitability) and accepts no liability (including without limitation, liability in negligence) for any loss, damage or costs (including consequential damage) relating to any use of the data. Data must not be used for direct marketing or be used in breach of the privacy laws.

Cadastral boundaries as at December 2019 sourced from QSpatial. Agricultural Land Classification (Class A and B) (Urban Mask SPP version) as at 29/01/2019 and Stock Routes as at 02/10/2013, sourced from QSpatial. Refer to State Government mapping for the latest version of the overlay if applicable.

Geocentric Datum of Australia (GDA94)

29/12/2019

Approx Scale @ A3 1:25,000



**Agriculture Overlay - OM1.11
Hervey Range**



**Charters Towers
Regional Town Plan
Agricultural Overlay Map**

- Agricultural Areas**
- Stock Route
 - Agricultural Land Classification (Class A and B)
- Other Map Layers**
- Cadastral Boundary
 - Local Government Boundary
 - Waterway
 - Railway Network
 - Major Roads

DISCLAIMER

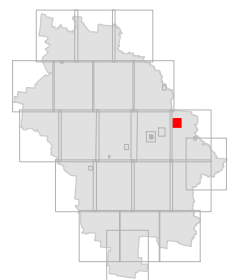
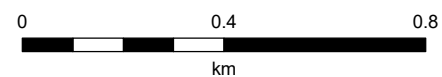
Based on or contains data provided by the State of Queensland (Department of Natural Resources and Mines) [2019]. In consideration of the State permitting use of this data you acknowledge and agree that the State gives no warranty in relation to the data (including accuracy, reliability, completeness, currency or suitability) and accepts no liability (including without limitation, liability in negligence) for any loss, damage or costs (including consequential damage) relating to any use of the data. Data must not be used for direct marketing or be used in breach of the privacy laws.

Cadastral boundaries as at December 2019 sourced from QSpatial.
Agricultural Land Classification (Class A and B) (Urban Mask SPP version) as at 29/01/2019 and Stock Routes as at 02/10/2013, sourced from QSpatial.
Refer to State Government mapping for the latest version of the overlay if applicable.

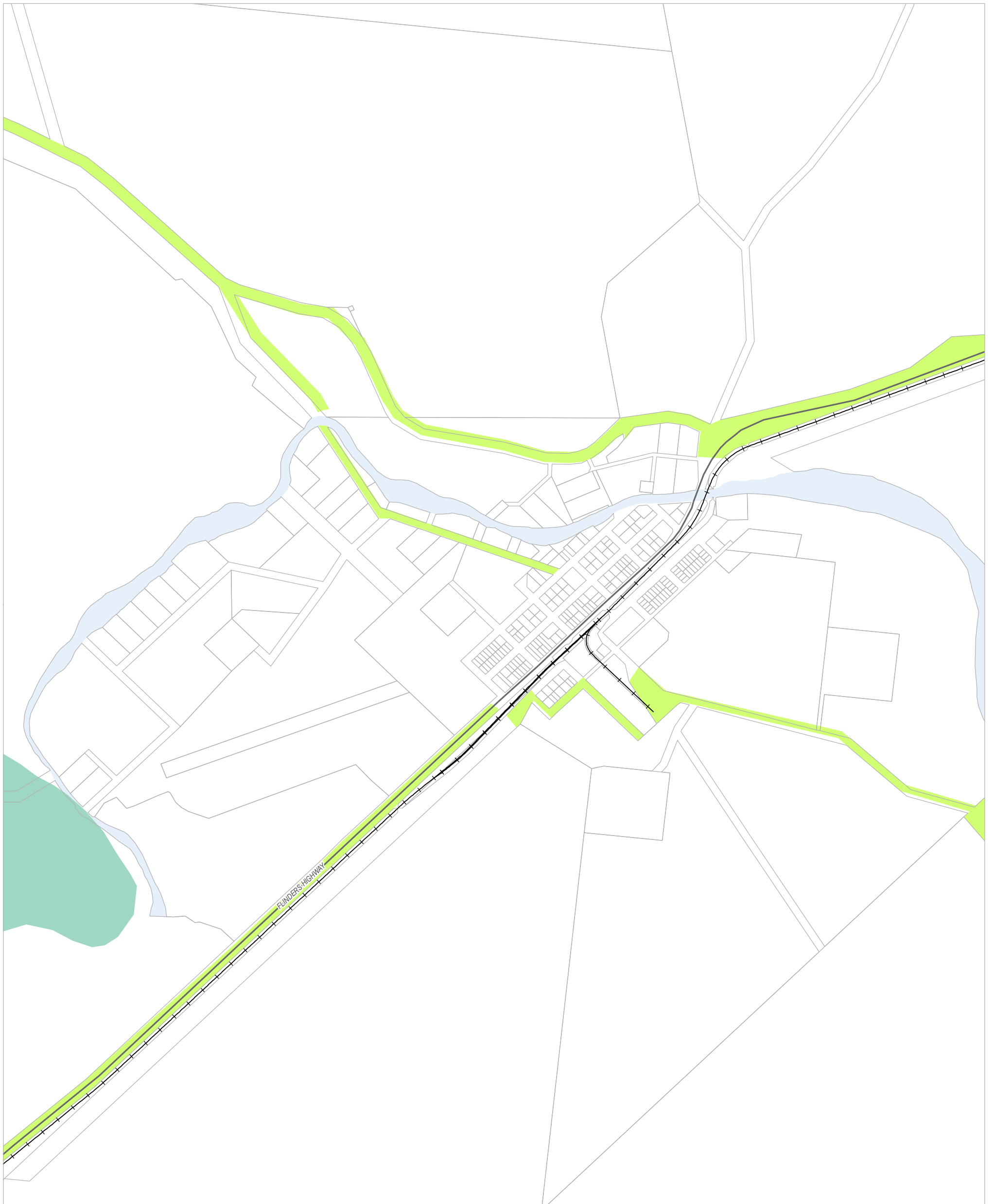
Geocentric Datum of Australia (GDA94)

29/12/2019

Approx Scale @ A3 1:15,000



**Agriculture Overlay - OM1.12
Mingela**



**Charters Towers
Regional Town Plan
Agricultural Overlay Map**

- Agricultural Areas**
- Stock Route
 - Agricultural Land Classification (Class A and B)
- Other Map Layers**
- Cadastral Boundary
 - Local Government Boundary
 - Waterway
 - Railway Network
 - Major Roads

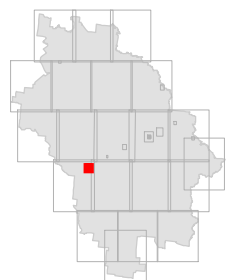
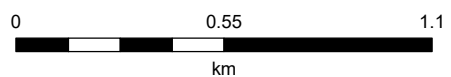
DISCLAIMER
Based on or contains data provided by the State of Queensland (Department of Natural Resources and Mines) [2019]. In consideration of the State permitting use of this data you acknowledge and agree that the State gives no warranty in relation to the data (including accuracy, reliability, completeness, currency or suitability) and accepts no liability (including without limitation, liability in negligence) for any loss, damage or costs (including consequential damage) relating to any use of the data. Data must not be used for direct marketing or be used in breach of the privacy laws.

Cadastral boundaries as at December 2019 sourced from QSpatial.
Agricultural Land Classification (Class A and B) (Urban Mask SPP version) as at 29/01/2019 and Stock Routes as at 02/10/2013, sourced from QSpatial.
Refer to State Government mapping for the latest version of the overlay if applicable.

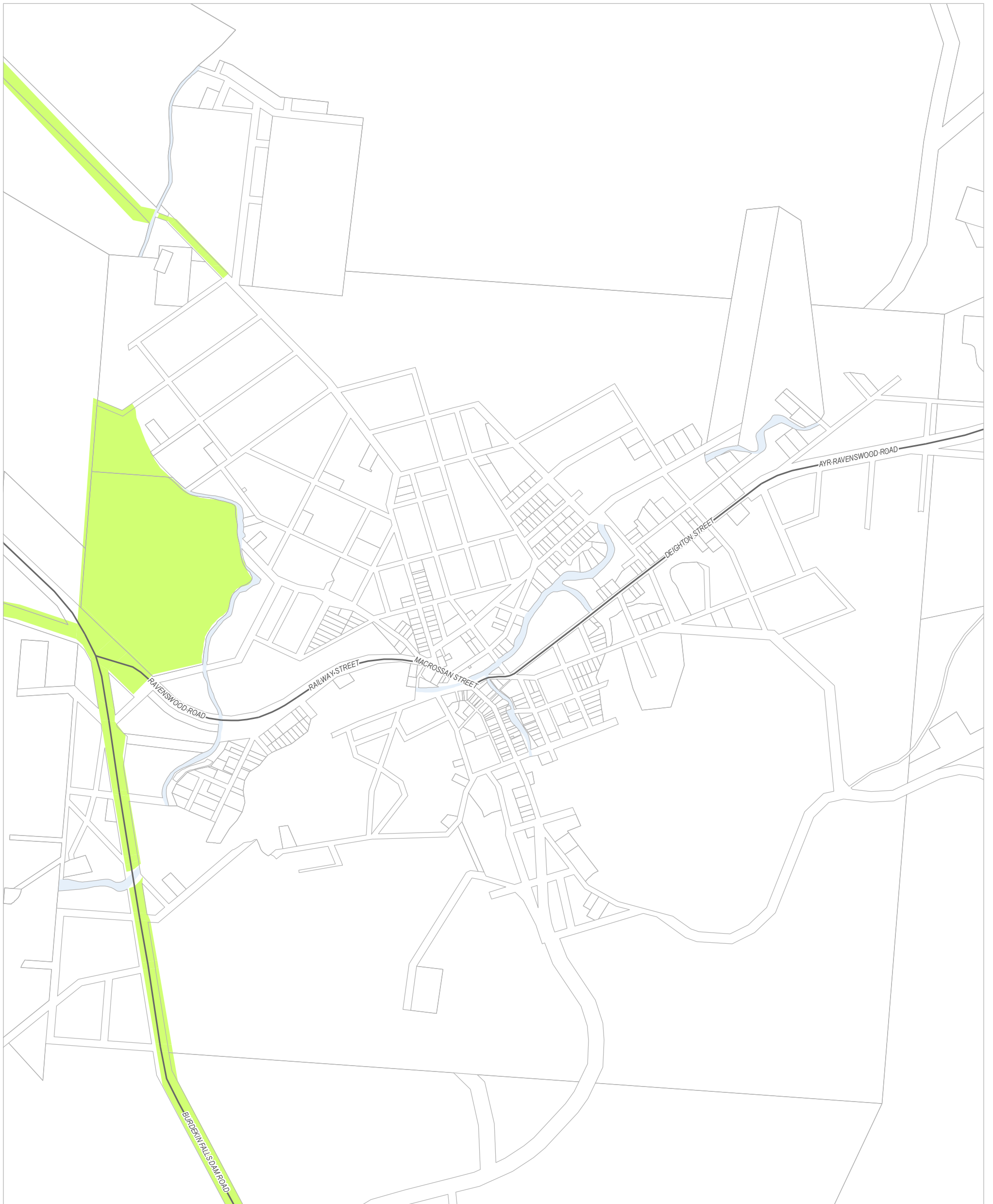
Geocentric Datum of Australia (GDA94)

29/12/2019

Approx Scale @ A3 1:20,000



**Agriculture Overlay - OM1.13
Pentland**



**Charters Towers
Regional Town Plan
Agricultural Overlay Map**

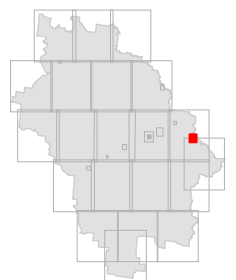
- Agricultural Areas**
- Stock Route
 - Agricultural Land Classification (Class A and B)
- Other Map Layers**
- Cadastral Boundary
 - Local Government Boundary
 - Waterway
 - Railway Network
 - Major Roads

DISCLAIMER

Based on or contains data provided by the State of Queensland (Department of Natural Resources and Mines) [2019]. In consideration of the State permitting use of this data you acknowledge and agree that the State gives no warranty in relation to the data (including accuracy, reliability, completeness, currency or suitability) and accepts no liability (including without limitation, liability in negligence) for any loss, damage or costs (including consequential damage) relating to any use of the data. Data must not be used for direct marketing or be used in breach of the privacy laws.

Cadastral boundaries as at December 2019 sourced from QSpatial.
Agricultural Land Classification (Class A and B) (Urban Mask SPP version) as at 29/01/2019 and Stock Routes as at 02/10/2013, sourced from QSpatial.
Refer to State Government mapping for the latest version of the overlay if applicable.

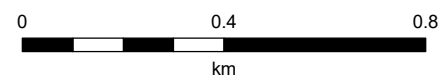
Geocentric Datum of Australia (GDA94)



29/12/2019



Approx Scale @ A3 1:15,000



**Agriculture Overlay - OM1.14
Ravenswood**



**Charters Towers
Regional Town Plan
Agricultural Overlay Map**

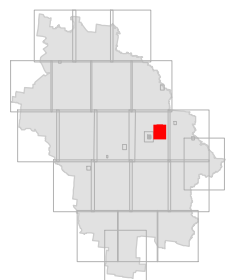
- Agricultural Areas**
- Stock Route
 - Agricultural Land Classification (Class A and B)
- Other Map Layers**
- Cadastral Boundary
 - Local Government Boundary
 - Waterway
 - Railway Network
 - Major Roads

DISCLAIMER

Based on or contains data provided by the State of Queensland (Department of Natural Resources and Mines) [2019]. In consideration of the State permitting use of this data you acknowledge and agree that the State gives no warranty in relation to the data (including accuracy, reliability, completeness, currency or suitability) and accepts no liability (including without limitation, liability in negligence) for any loss, damage or costs (including consequential damage) relating to any use of the data. Data must not be used for direct marketing or be used in breach of the privacy laws.

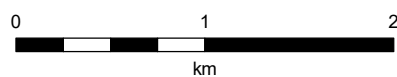
Cadastral boundaries as at December 2019 sourced from QSpatial.
Agricultural Land Classification (Class A and B) (Urban Mask SPP version) as at 29/01/2019 and Stock Routes as at 02/10/2013, sourced from QSpatial.
Refer to State Government mapping for the latest version of the overlay if applicable.

Geocentric Datum of Australia (GDA94)



29/12/2019

Approx Scale @ A3 1:40,000



**Agriculture Overlay - OM1.15
Sellheim**

TABLELANDS REGIONAL COUNCIL

ETHERIDGE SHIRE COUNCIL

GREGORY-DEVELOPMENTAL-ROAD



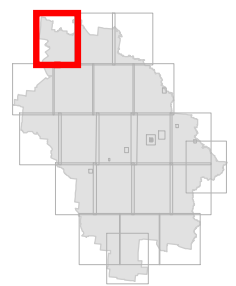
Charters Towers Regional Town Plan Agricultural Overlay Map

- Agricultural Areas**
 - Stock Route
 - Agricultural Land Classification (Class A and B)
- Other Map Layers**
 - Cadastral Boundary
 - Local Government Boundary
 - Waterway
 - Railway Network
 - Major Roads

DISCLAIMER
 Based on or contains data provided by the State of Queensland (Department of Natural Resources and Mines) [2019]. In consideration of the State permitting use of this data you acknowledge and agree that the State gives no warranty in relation to the data (including accuracy, reliability, completeness, currency or suitability) and accepts no liability (including without limitation, liability in negligence) for any loss, damage or costs (including consequential damage) relating to any use of the data. Data must not be used for direct marketing or be used in breach of the privacy laws.

Cadastral boundaries as at December 2019 sourced from QSpatial.
 Agricultural Land Classification (Class A and B) (Urban Mask SPP version) as at 29/01/2019 and Stock Routes as at 02/10/2013, sourced from QSpatial.
 Refer to State Government mapping for the latest version of the overlay if applicable.

Geocentric Datum of Australia (GDA94)

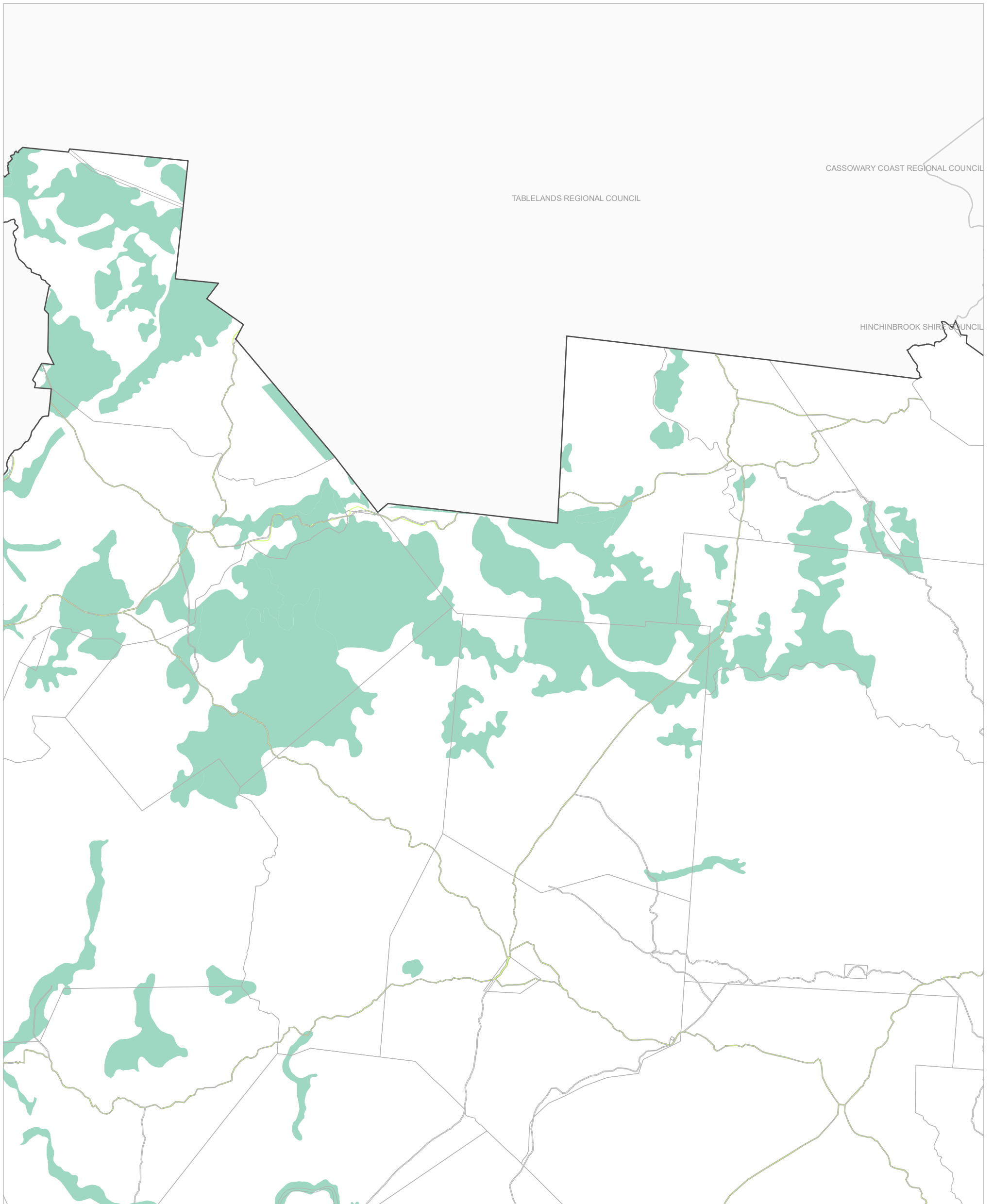


29/12/2019



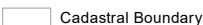
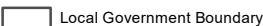

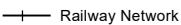

Approx Scale @ A3 1:250,000

0 6.5 13 km

Agriculture Overlay - OM1.16 Map 1



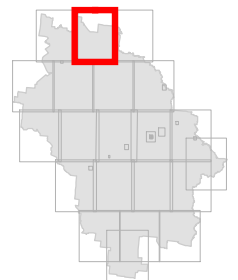
**Charters Towers
Regional Town Plan
Agricultural Overlay Map**

- Agricultural Areas**
-  Stock Route
 -  Agricultural Land Classification (Class A and B)
- Other Map Layers**
-  Cadastral Boundary
 -  Local Government Boundary
 -  Waterway
 -  Railway Network
 -  Major Roads

DISCLAIMER
Based on or contains data provided by the State of Queensland (Department of Natural Resources and Mines) [2019]. In consideration of the State permitting use of this data you acknowledge and agree that the State gives no warranty in relation to the data (including accuracy, reliability, completeness, currency or suitability) and accepts no liability (including without limitation, liability in negligence) for any loss, damage or costs (including consequential damage) relating to any use of the data. Data must not be used for direct marketing or be used in breach of the privacy laws.

Cadastral boundaries as at December 2019 sourced from QSpatial.
Agricultural Land Classification (Class A and B) (Urban Mask SPP version) as at 29/01/2019 and Stock Routes as at 02/10/2013, sourced from QSpatial.
Refer to State Government mapping for the latest version of the overlay if applicable.

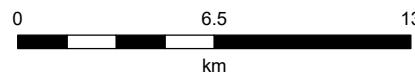
Geocentric Datum of Australia (GDA94)



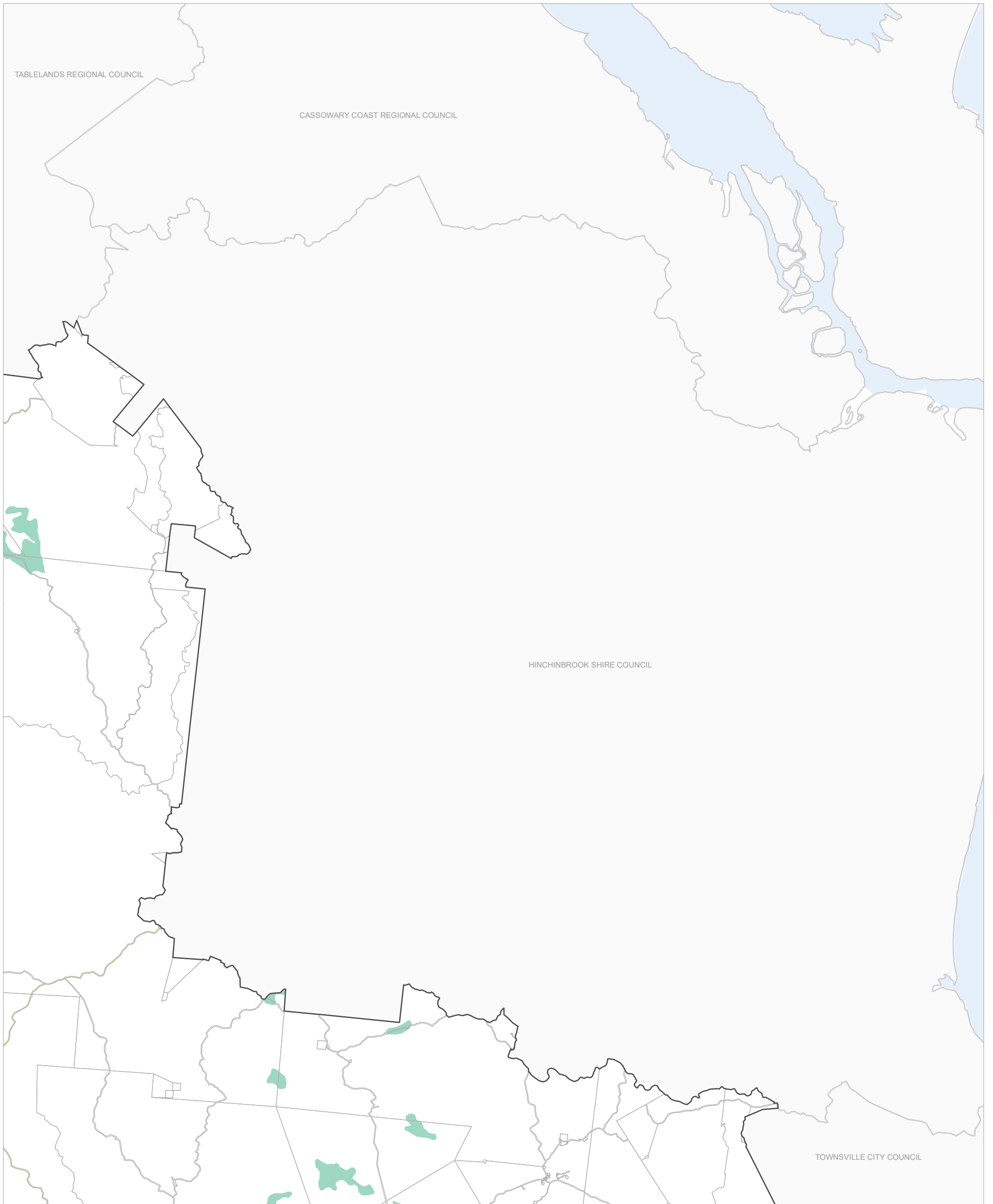
29/12/2019



Approx Scale @ A3 1:250,000



**Agriculture Overlay - OM1.17
Map 2**



**Charters Towers
Regional Town Plan
Agricultural Overlay Map**

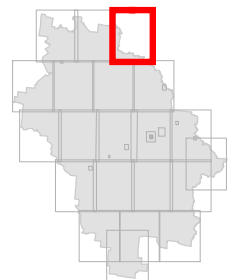
- Agricultural Areas**
- Stock Route
 - Agricultural Land Classification (Class A and B)
- Other Map Layers**
- Cadastral Boundary
 - Local Government Boundary
 - Waterway
 - Railway Network
 - Major Roads

DISCLAIMER

Based on or contains data provided by the State of Queensland (Department of Natural Resources and Mines) [2019]. In consideration of the State permitting use of this data you acknowledge and agree that the State gives no warranty in relation to the data (including accuracy, reliability, completeness, currency or suitability) and accepts no liability (including without limitation, liability in negligence) for any loss, damage or costs (including consequential damage) relating to any use of the data. Data must not be used for direct marketing or be used in breach of the privacy laws.

Cadastral boundaries as at December 2019 sourced from QSpatial. Agricultural Land Classification (Class A and B) (Urban Mask SPP version) as at 29/01/2019 and Stock Routes as at 02/10/2013, sourced from QSpatial. Refer to State Government mapping for the latest version of the overlay if applicable.

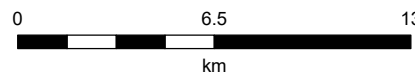
Geocentric Datum of Australia (GDA94)



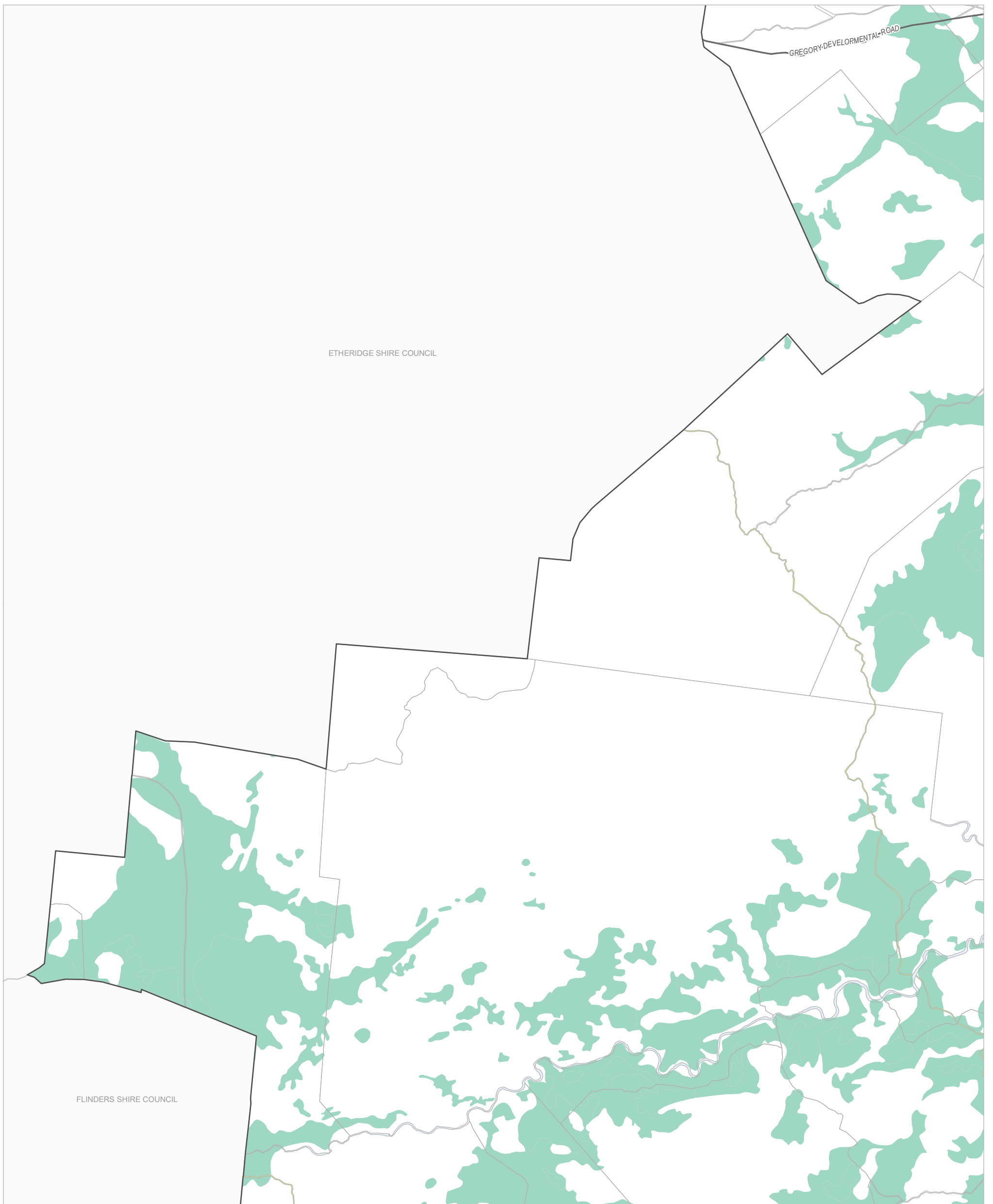
29/12/2019



Approx Scale @ A3 1:250,000



**Agriculture Overlay - OM1.18
Map 3**



**Charters Towers
Regional Town Plan
Agricultural Overlay Map**

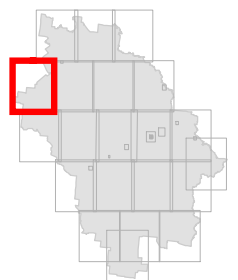
- Agricultural Areas**
- Stock Route
 - Agricultural Land Classification (Class A and B)
- Other Map Layers**
- Cadastral Boundary
 - Local Government Boundary
 - Waterway
 - Railway Network
 - Major Roads

DISCLAIMER

Based on or contains data provided by the State of Queensland (Department of Natural Resources and Mines) [2019]. In consideration of the State permitting use of this data you acknowledge and agree that the State gives no warranty in relation to the data (including accuracy, reliability, completeness, currency or suitability) and accepts no liability (including without limitation, liability in negligence) for any loss, damage or costs (including consequential damage) relating to any use of the data. Data must not be used for direct marketing or be used in breach of the privacy laws.

Cadastral boundaries as at December 2019 sourced from QSpatial. Agricultural Land Classification (Class A and B) (Urban Mask SPP version) as at 29/01/2019 and Stock Routes as at 02/10/2013, sourced from QSpatial. Refer to State Government mapping for the latest version of the overlay if applicable.

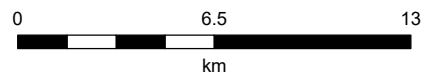
Geocentric Datum of Australia (GDA94)



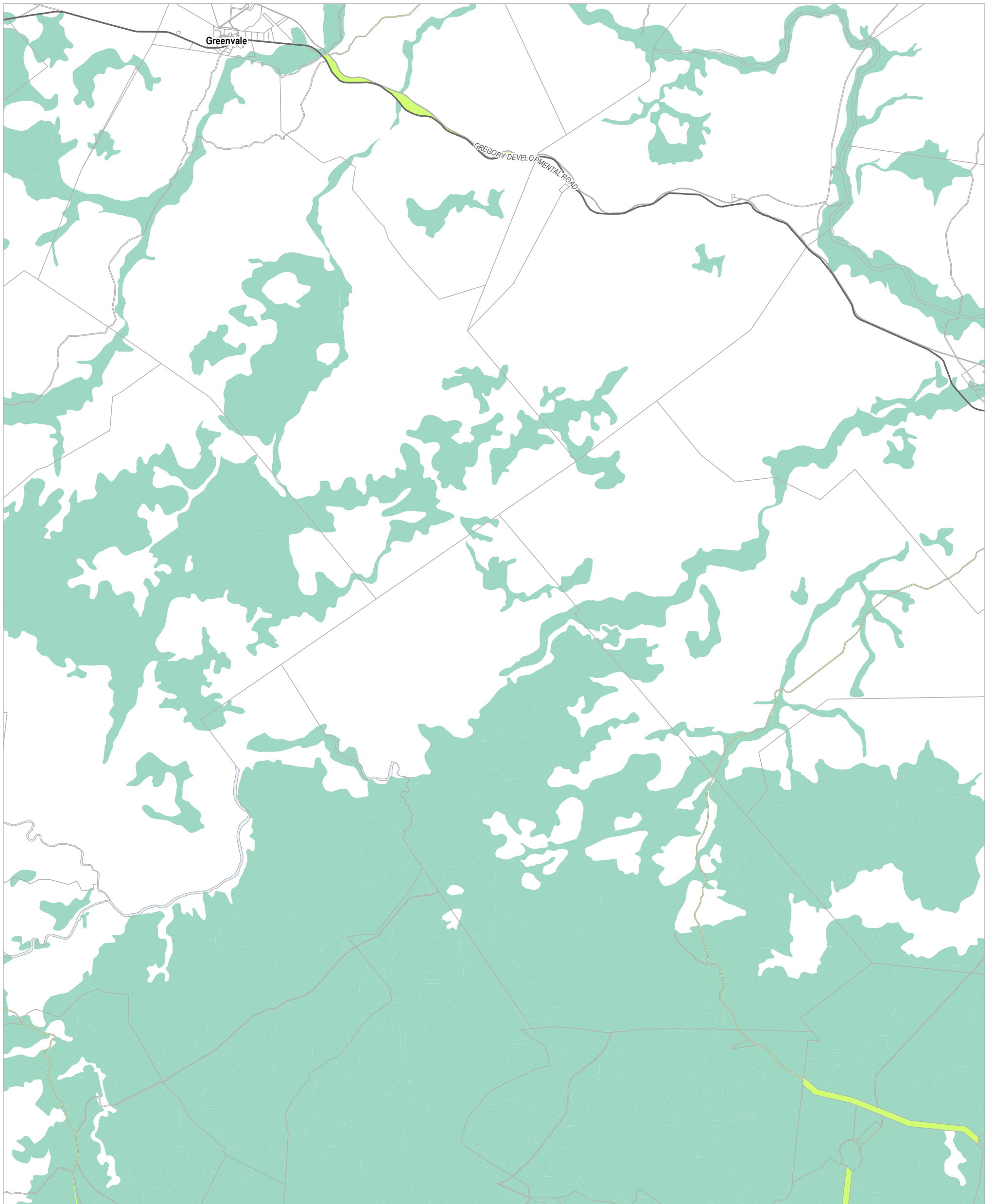
29/12/2019



Approx Scale @ A3 1:250,000



**Agriculture Overlay - OM1.19
Map 4**



**Charters Towers
Regional Town Plan
Agricultural Overlay Map**

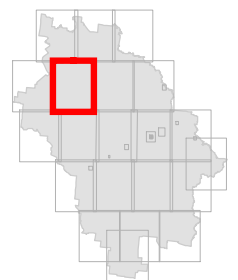
- Agricultural Areas**
- Stock Route
 - Agricultural Land Classification (Class A and B)
- Other Map Layers**
- Cadastral Boundary
 - Local Government Boundary
 - Waterway
 - Railway Network
 - Major Roads

DISCLAIMER

Based on or contains data provided by the State of Queensland (Department of Natural Resources and Mines) [2019]. In consideration of the State permitting use of this data you acknowledge and agree that the State gives no warranty in relation to the data (including accuracy, reliability, completeness, currency or suitability) and accepts no liability (including without limitation, liability in negligence) for any loss, damage or costs (including consequential damage) relating to any use of the data. Data must not be used for direct marketing or be used in breach of the privacy laws.

Cadastral boundaries as at December 2019 sourced from QSpatial. Agricultural Land Classification (Class A and B) (Urban Mask SPP version) as at 29/01/2019 and Stock Routes as at 02/10/2013, sourced from QSpatial. Refer to State Government mapping for the latest version of the overlay if applicable.

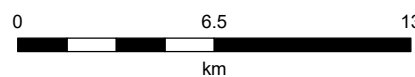
Geocentric Datum of Australia (GDA94)



29/12/2019



Approx Scale @ A3 1:250,000



**Agriculture Overlay - OM1.20
Map 5**



**Charters Towers
Regional Town Plan
Agricultural Overlay Map**

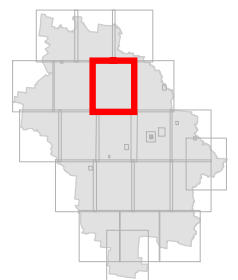
- Agricultural Areas**
- Stock Route
 - Agricultural Land Classification (Class A and B)
- Other Map Layers**
- Cadastral Boundary
 - Local Government Boundary
 - Waterway
 - Railway Network
 - Major Roads

DISCLAIMER

Based on or contains data provided by the State of Queensland (Department of Natural Resources and Mines) [2019]. In consideration of the State permitting use of this data you acknowledge and agree that the State gives no warranty in relation to the data (including accuracy, reliability, completeness, currency or suitability) and accepts no liability (including without limitation, liability in negligence) for any loss, damage or costs (including consequential damage) relating to any use of the data. Data must not be used for direct marketing or be used in breach of the privacy laws.

Cadastral boundaries as at December 2019 sourced from QSpatial.
Agricultural Land Classification (Class A and B) (Urban Mask SPP version) as at 29/01/2019 and Stock Routes as at 02/10/2013, sourced from QSpatial.
Refer to State Government mapping for the latest version of the overlay if applicable.

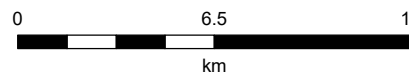
Geocentric Datum of Australia (GDA94)



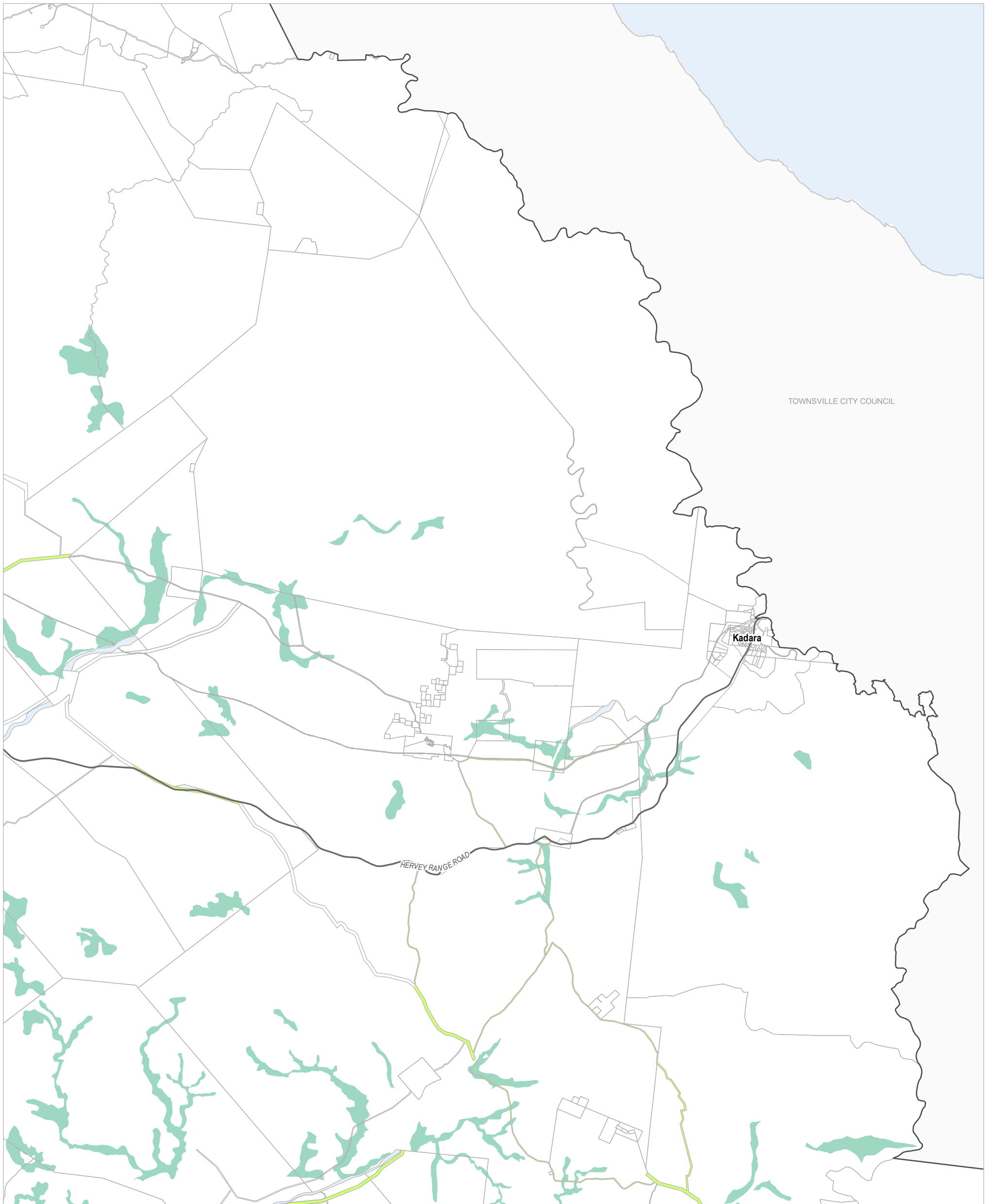
29/12/2019





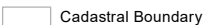
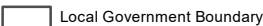

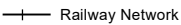
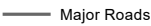
Approx Scale @ A3 1:250,000



**Agriculture Overlay - OM1.21
Map 6**



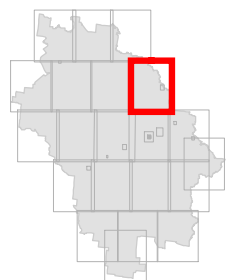
**Charters Towers
Regional Town Plan
Agricultural Overlay Map**

- Agricultural Areas**
-  Stock Route
 -  Agricultural Land Classification (Class A and B)
- Other Map Layers**
-  Cadastral Boundary
 -  Local Government Boundary
 -  Waterway
 -  Railway Network
 -  Major Roads

DISCLAIMER
Based on or contains data provided by the State of Queensland (Department of Natural Resources and Mines) [2019]. In consideration of the State permitting use of this data you acknowledge and agree that the State gives no warranty in relation to the data (including accuracy, reliability, completeness, currency or suitability) and accepts no liability (including without limitation, liability in negligence) for any loss, damage or costs (including consequential damage) relating to any use of the data. Data must not be used for direct marketing or be used in breach of the privacy laws.

Cadastral boundaries as at December 2019 sourced from QSpatial.
Agricultural Land Classification (Class A and B) (Urban Mask SPP version) as at 29/01/2019 and Stock Routes as at 02/10/2013, sourced from QSpatial.
Refer to State Government mapping for the latest version of the overlay if applicable.

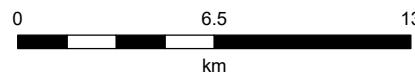
Geocentric Datum of Australia (GDA94)



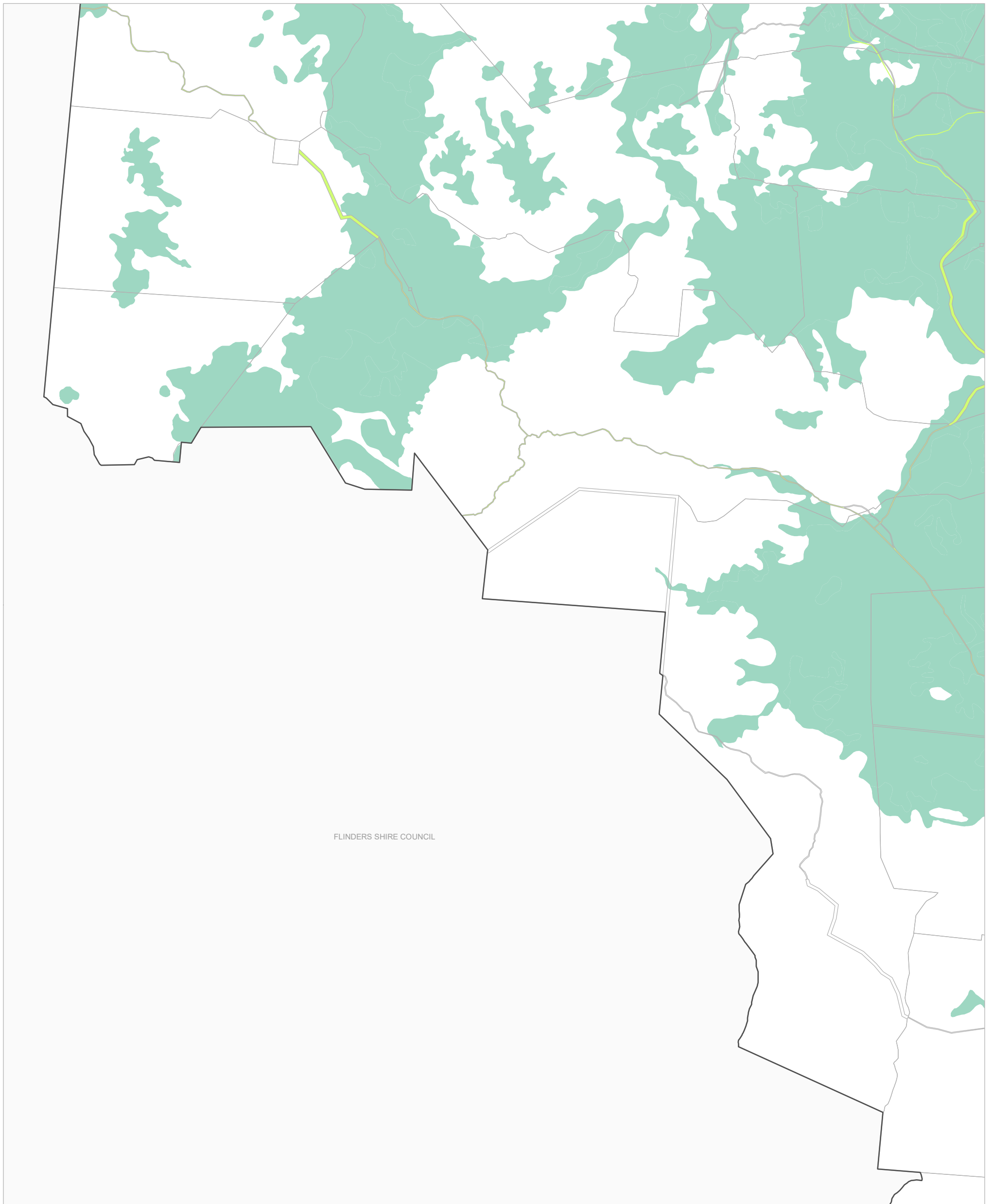
29/12/2019



Approx Scale @ A3 1:250,000



**Agriculture Overlay - OM1.22
Map 7**



FLINDERS SHIRE COUNCIL



**Charters Towers
Regional Town Plan
Agricultural Overlay Map**

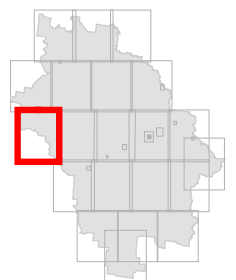
- Agricultural Areas**
- Stock Route
 - Agricultural Land Classification (Class A and B)
- Other Map Layers**
- Cadastral Boundary
 - Local Government Boundary
 - Waterway
 - Railway Network
 - Major Roads

DISCLAIMER

Based on or contains data provided by the State of Queensland (Department of Natural Resources and Mines) [2019]. In consideration of the State permitting use of this data you acknowledge and agree that the State gives no warranty in relation to the data (including accuracy, reliability, completeness, currency or suitability) and accepts no liability (including without limitation, liability in negligence) for any loss, damage or costs (including consequential damage) relating to any use of the data. Data must not be used for direct marketing or be used in breach of the privacy laws.

Cadastral boundaries as at December 2019 sourced from QSpatial. Agricultural Land Classification (Class A and B) (Urban Mask SPP version) as at 29/01/2019 and Stock Routes as at 02/10/2013, sourced from QSpatial. Refer to State Government mapping for the latest version of the overlay if applicable.

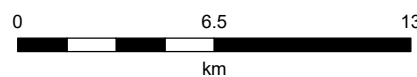
Geocentric Datum of Australia (GDA94)



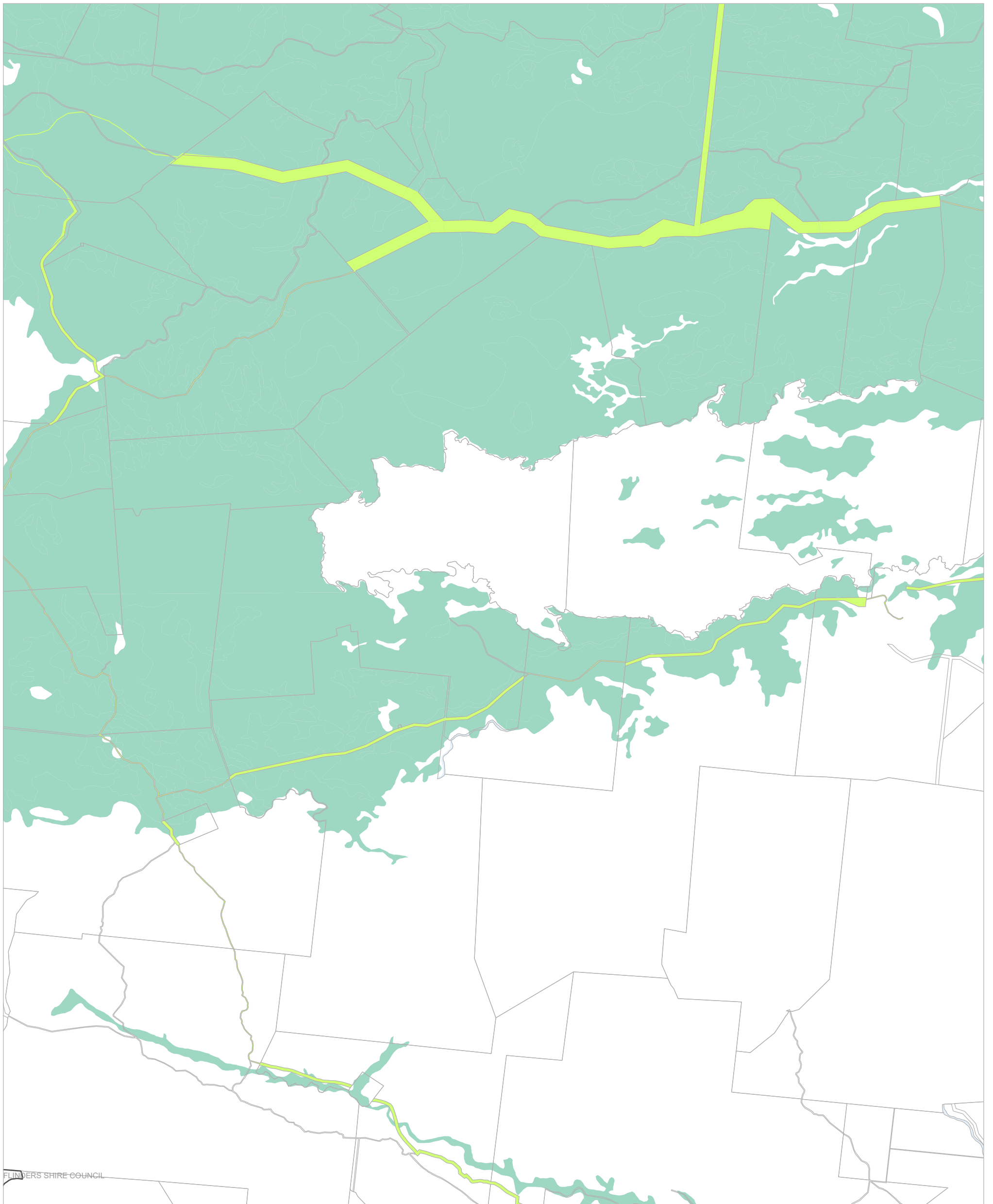
29/12/2019



Approx Scale @ A3 1:250,000



**Agriculture Overlay - OM1.23
Map 8**



**Charters Towers
Regional Town Plan
Agricultural Overlay Map**

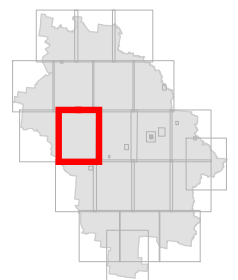
- Agricultural Areas**
- Stock Route
 - Agricultural Land Classification (Class A and B)
- Other Map Layers**
- Cadastral Boundary
 - Local Government Boundary
 - Waterway
 - Railway Network
 - Major Roads

DISCLAIMER

Based on or contains data provided by the State of Queensland (Department of Natural Resources and Mines) [2019]. In consideration of the State permitting use of this data you acknowledge and agree that the State gives no warranty in relation to the data (including accuracy, reliability, completeness, currency or suitability) and accepts no liability (including without limitation, liability in negligence) for any loss, damage or costs (including consequential damage) relating to any use of the data. Data must not be used for direct marketing or be used in breach of the privacy laws.

Cadastral boundaries as at December 2019 sourced from QSpatial. Agricultural Land Classification (Class A and B) (Urban Mask SPP version) as at 29/01/2019 and Stock Routes as at 02/10/2013, sourced from QSpatial. Refer to State Government mapping for the latest version of the overlay if applicable.

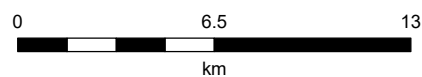
Geocentric Datum of Australia (GDA94)



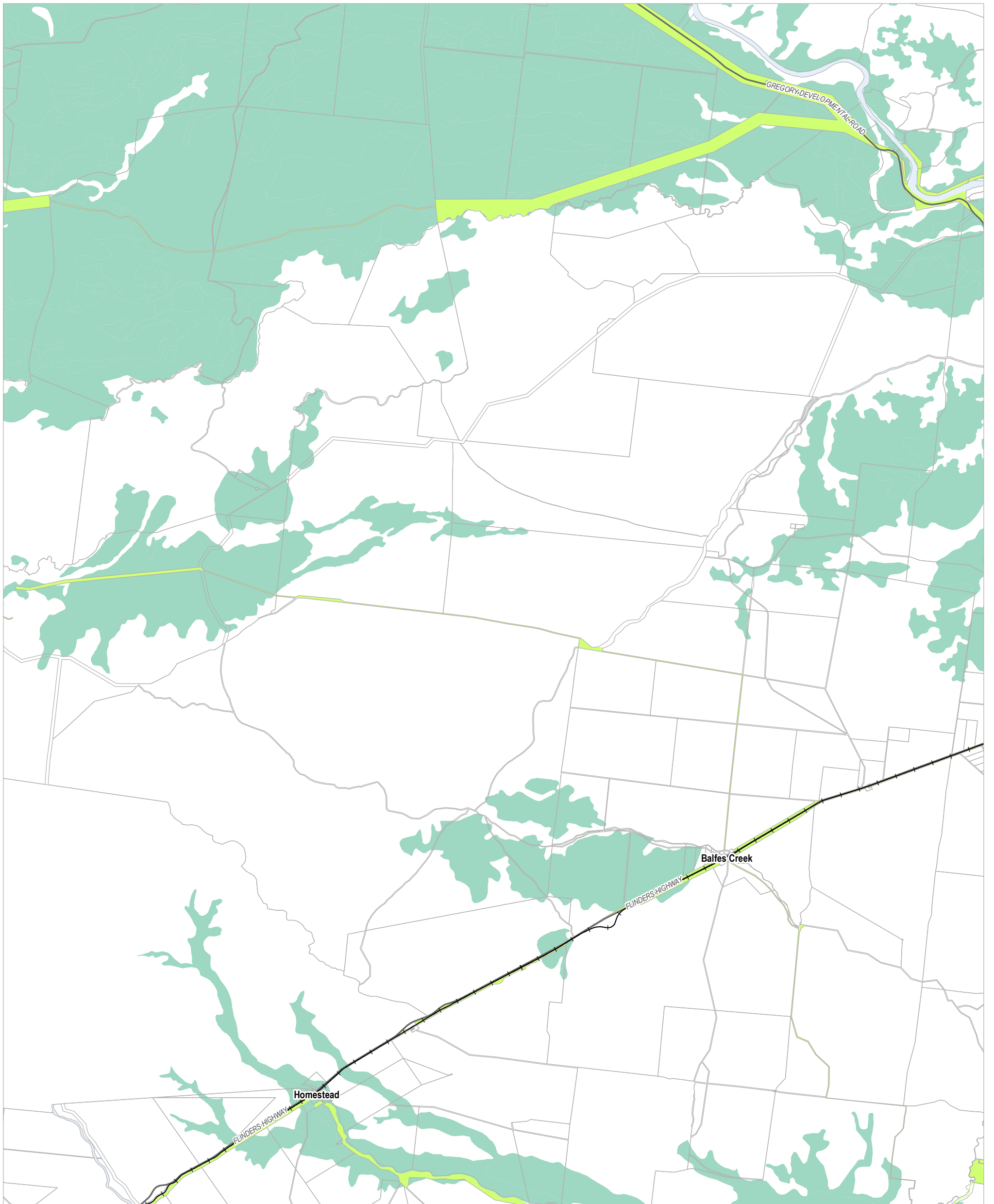
29/12/2019



Approx Scale @ A3 1:250,000



**Agriculture Overlay - OM1.24
Map 9**



**Charters Towers
Regional Town Plan
Agricultural Overlay Map**

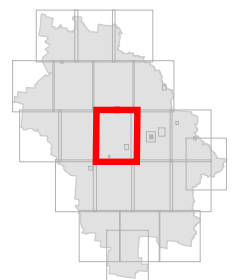
- Agricultural Areas**
- Stock Route
 - Agricultural Land Classification (Class A and B)
- Other Map Layers**
- Cadastral Boundary
 - Local Government Boundary
 - Waterway
 - Railway Network
 - Major Roads

DISCLAIMER

Based on or contains data provided by the State of Queensland (Department of Natural Resources and Mines) [2019]. In consideration of the State permitting use of this data you acknowledge and agree that the State gives no warranty in relation to the data (including accuracy, reliability, completeness, currency or suitability) and accepts no liability (including without limitation, liability in negligence) for any loss, damage or costs (including consequential damage) relating to any use of the data. Data must not be used for direct marketing or be used in breach of the privacy laws.

Cadastral boundaries as at December 2019 sourced from QSpatial. Agricultural Land Classification (Class A and B) (Urban Mask SPP version) as at 29/01/2019 and Stock Routes as at 02/10/2013, sourced from QSpatial. Refer to State Government mapping for the latest version of the overlay if applicable.

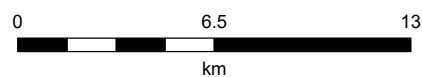
Geocentric Datum of Australia (GDA94)



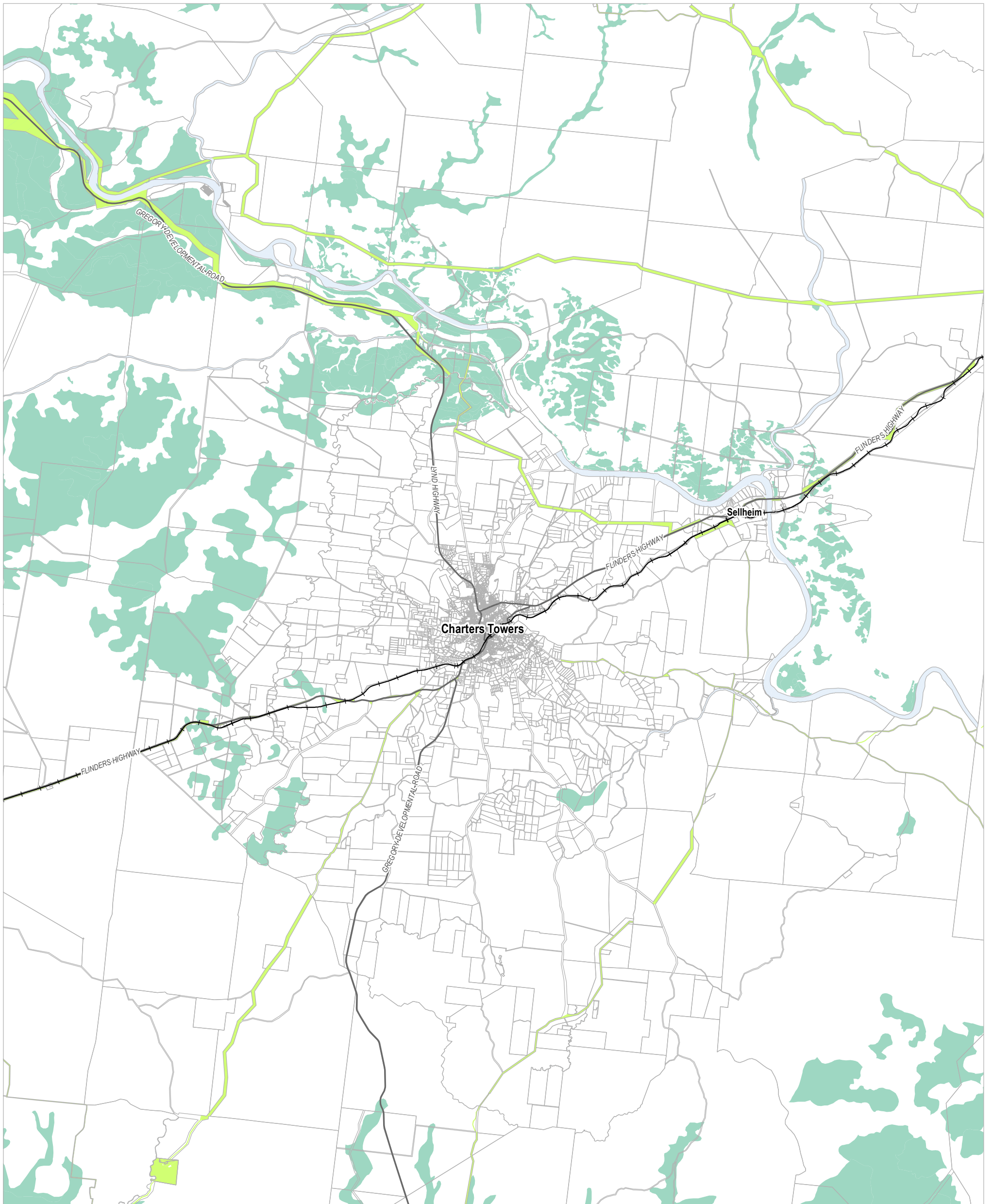
29/12/2019



Approx Scale @ A3 1:250,000



**Agriculture Overlay - OM1.25
Map 10**

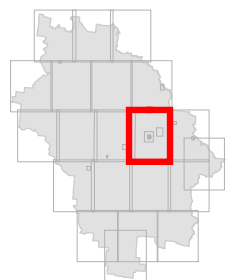


**Charters Towers
Regional Town Plan
Agricultural Overlay Map**

- Agricultural Areas**
- Stock Route
 - Agricultural Land Classification (Class A and B)
- Other Map Layers**
- Cadastral Boundary
 - Local Government Boundary
 - Waterway
 - Railway Network
 - Major Roads

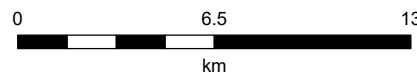
DISCLAIMER
Based on or contains data provided by the State of Queensland (Department of Natural Resources and Mines) [2019]. In consideration of the State permitting use of this data you acknowledge and agree that the State gives no warranty in relation to the data (including accuracy, reliability, completeness, currency or suitability) and accepts no liability (including without limitation, liability in negligence) for any loss, damage or costs (including consequential damage) relating to any use of the data. Data must not be used for direct marketing or be used in breach of the privacy laws.

Cadastral boundaries as at December 2019 sourced from QSpatial.
Agricultural Land Classification (Class A and B) (Urban Mask SPP version) as at 29/01/2019 and Stock Routes as at 02/10/2013, sourced from QSpatial.
Refer to State Government mapping for the latest version of the overlay if applicable.
Geocentric Datum of Australia (GDA94)

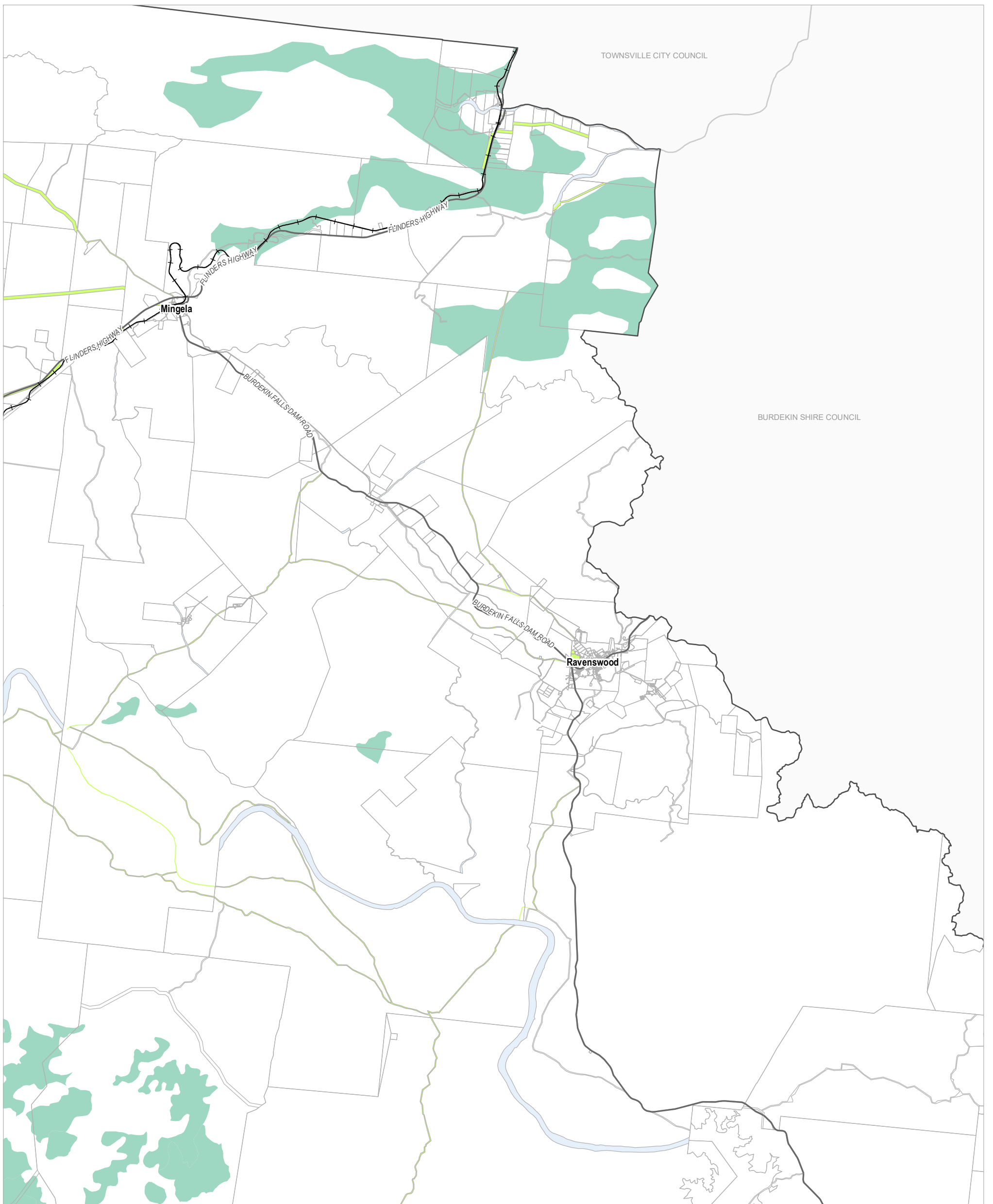


29/12/2019

Approx Scale @ A3 1:250,000



**Agriculture Overlay - OM1.26
Map 11**



**Charters Towers
Regional Town Plan
Agricultural Overlay Map**

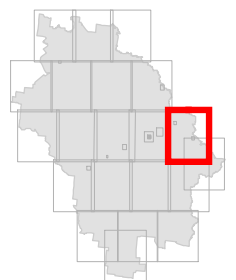
- Agricultural Areas**
- Stock Route
 - Agricultural Land Classification (Class A and B)
- Other Map Layers**
- Cadastral Boundary
 - Local Government Boundary
 - Waterway
 - Railway Network
 - Major Roads

DISCLAIMER

Based on or contains data provided by the State of Queensland (Department of Natural Resources and Mines) [2019]. In consideration of the State permitting use of this data you acknowledge and agree that the State gives no warranty in relation to the data (including accuracy, reliability, completeness, currency or suitability) and accepts no liability (including without limitation, liability in negligence) for any loss, damage or costs (including consequential damage) relating to any use of the data. Data must not be used for direct marketing or be used in breach of the privacy laws.

Cadastral boundaries as at December 2019 sourced from QSpatial. Agricultural Land Classification (Class A and B) (Urban Mask SPP version) as at 29/01/2019 and Stock Routes as at 02/10/2013, sourced from QSpatial. Refer to State Government mapping for the latest version of the overlay if applicable.

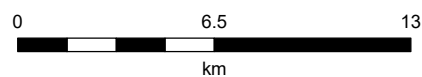
Geocentric Datum of Australia (GDA94)



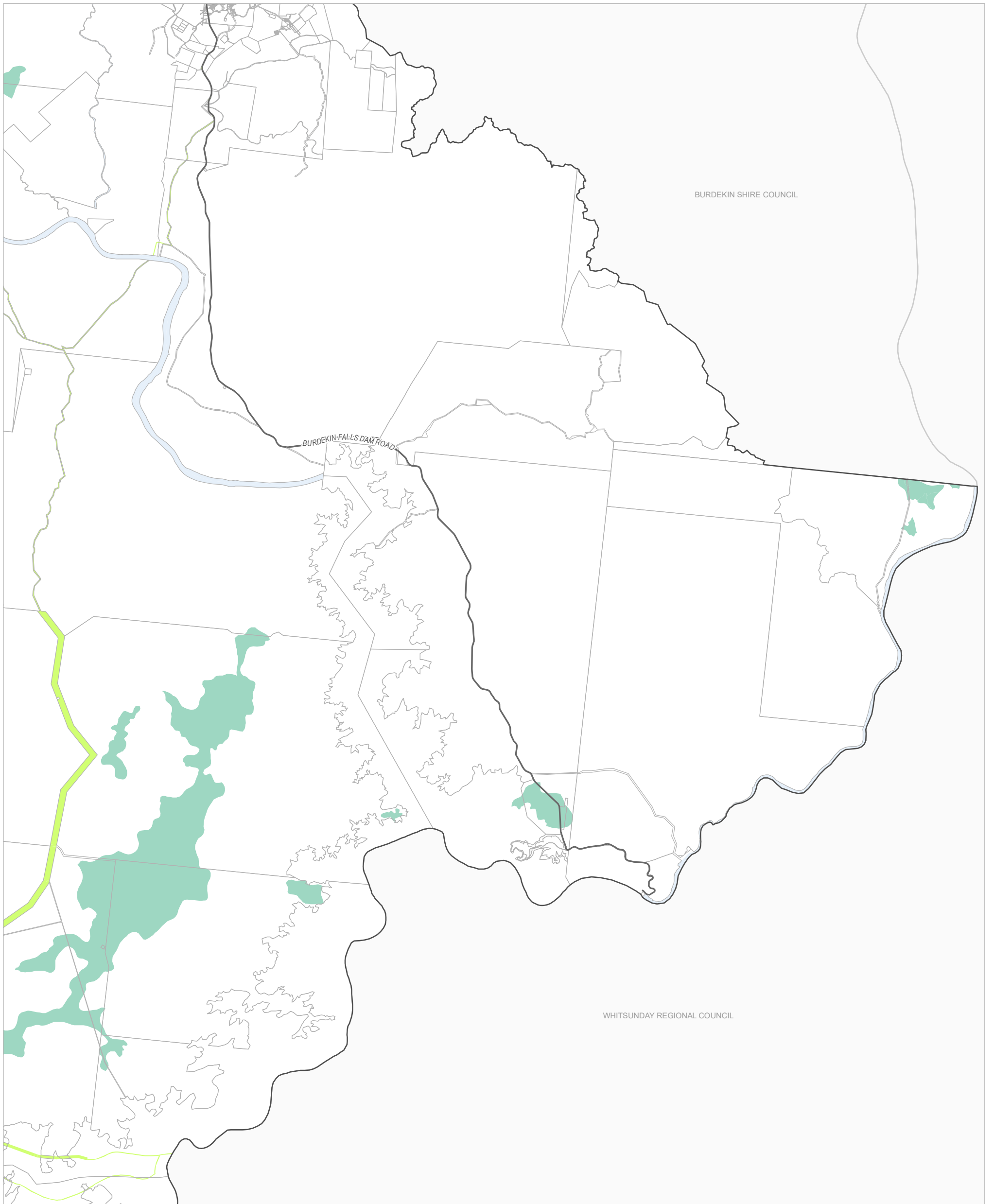
29/12/2019



Approx Scale @ A3 1:250,000



**Agriculture Overlay - OM1.27
Map 12**



BURDEKIN SHIRE COUNCIL

BURDEKIN-FALLS DAM ROAD

WHITSUNDAY REGIONAL COUNCIL

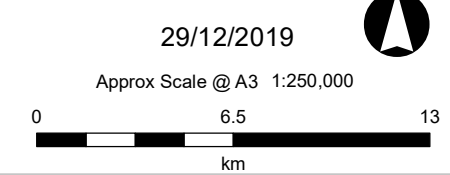
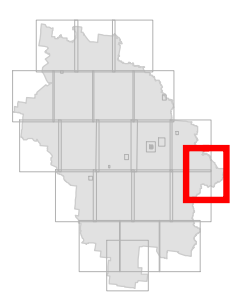


- Agricultural Areas**
- Stock Route
 - Agricultural Land Classification (Class A and B)
- Other Map Layers**
- Cadastral Boundary
 - Local Government Boundary
 - Waterway
 - Railway Network
 - Major Roads

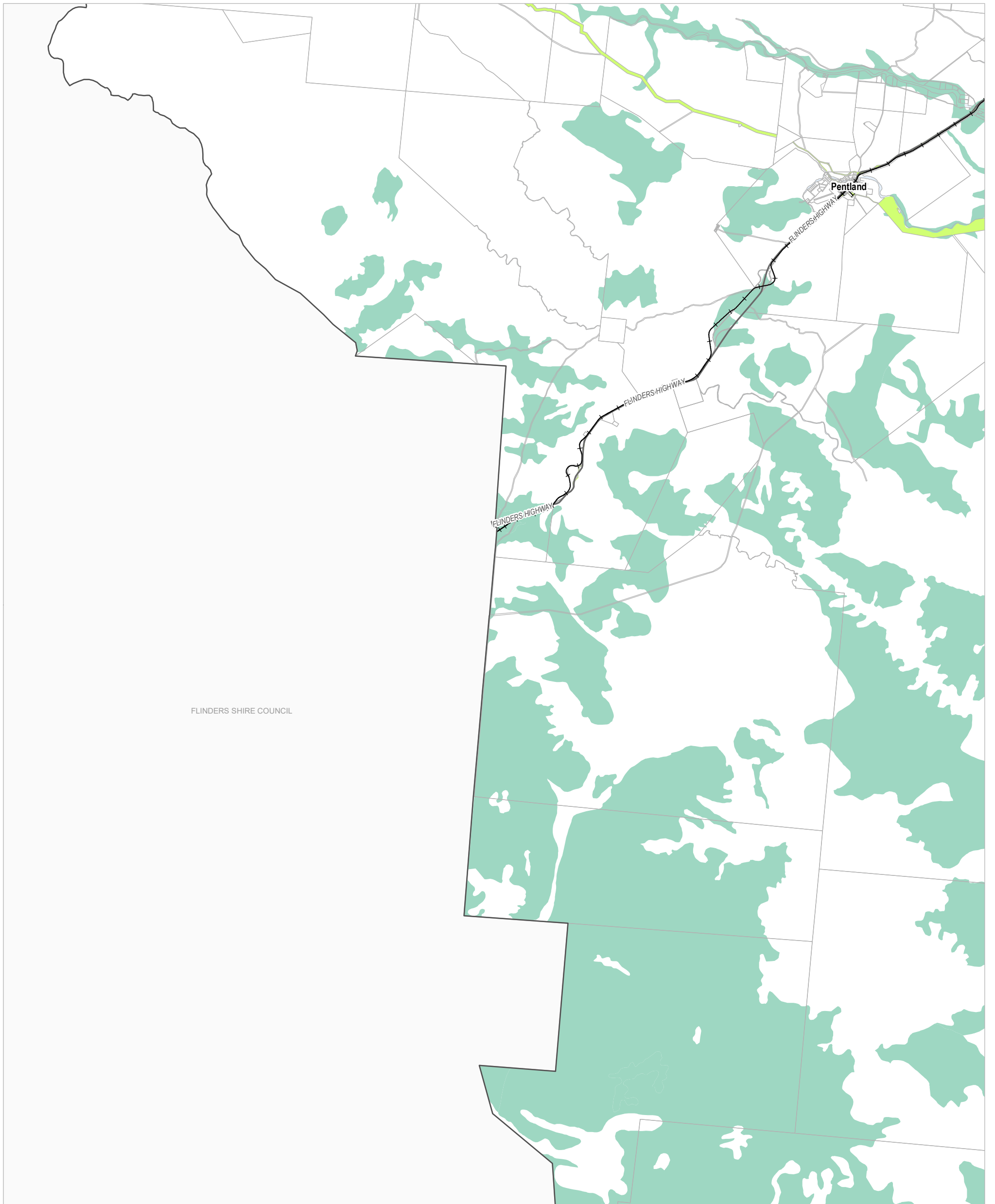
DISCLAIMER
Based on or contains data provided by the State of Queensland (Department of Natural Resources and Mines) [2019]. In consideration of the State permitting use of this data you acknowledge and agree that the State gives no warranty in relation to the data (including accuracy, reliability, completeness, currency or suitability) and accepts no liability (including without limitation, liability in negligence) for any loss, damage or costs (including consequential damage) relating to any use of the data. Data must not be used for direct marketing or be used in breach of the privacy laws.

Cadastral boundaries as at December 2019 sourced from QSpatial.
Agricultural Land Classification (Class A and B) (Urban Mask SPP version) as at 29/01/2019 and Stock Routes as at 02/10/2013, sourced from QSpatial.
Refer to State Government mapping for the latest version of the overlay if applicable.

Geocentric Datum of Australia (GDA94)










Agriculture Overlay - OM1.28
Map 13



FLINDERS SHIRE COUNCIL



**Charters Towers
Regional Town Plan
Agricultural Overlay Map**

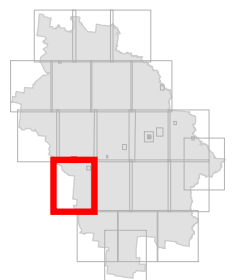
- Agricultural Areas**
-  Stock Route
-  Agricultural Land Classification (Class A and B)
- Other Map Layers**
-  Cadastral Boundary
-  Local Government Boundary
-  Waterway
-  Railway Network
-  Major Roads

DISCLAIMER

Based on or contains data provided by the State of Queensland (Department of Natural Resources and Mines) [2019]. In consideration of the State permitting use of this data you acknowledge and agree that the State gives no warranty in relation to the data (including accuracy, reliability, completeness, currency or suitability) and accepts no liability (including without limitation, liability in negligence) for any loss, damage or costs (including consequential damage) relating to any use of the data. Data must not be used for direct marketing or be used in breach of the privacy laws.

Cadastral boundaries as at December 2019 sourced from QSpatial. Agricultural Land Classification (Class A and B) (Urban Mask SPP version) as at 29/01/2019 and Stock Routes as at 02/10/2013, sourced from QSpatial. Refer to State Government mapping for the latest version of the overlay if applicable.

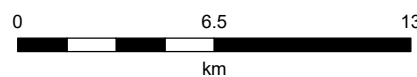
Geocentric Datum of Australia (GDA94)



29/12/2019



Approx Scale @ A3 1:250,000



**Agriculture Overlay - OM1.29
Map 14**



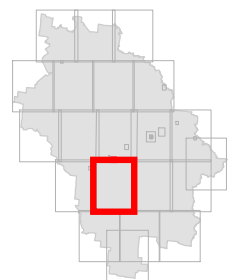
**Charters Towers
Regional Town Plan
Agricultural Overlay Map**

- Agricultural Areas**
- Stock Route
 - Agricultural Land Classification (Class A and B)
- Other Map Layers**
- Cadastral Boundary
 - Local Government Boundary
 - Waterway
 - Railway Network
 - Major Roads

DISCLAIMER
Based on or contains data provided by the State of Queensland (Department of Natural Resources and Mines) [2019]. In consideration of the State permitting use of this data you acknowledge and agree that the State gives no warranty in relation to the data (including accuracy, reliability, completeness, currency or suitability) and accepts no liability (including without limitation, liability in negligence) for any loss, damage or costs (including consequential damage) relating to any use of the data. Data must not be used for direct marketing or be used in breach of the privacy laws.

Cadastral boundaries as at December 2019 sourced from QSpatial.
Agricultural Land Classification (Class A and B) (Urban Mask SPP version) as at 29/01/2019 and Stock Routes as at 02/10/2013, sourced from QSpatial.
Refer to State Government mapping for the latest version of the overlay if applicable.

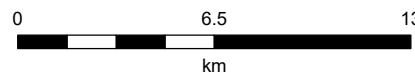
Geocentric Datum of Australia (GDA94)



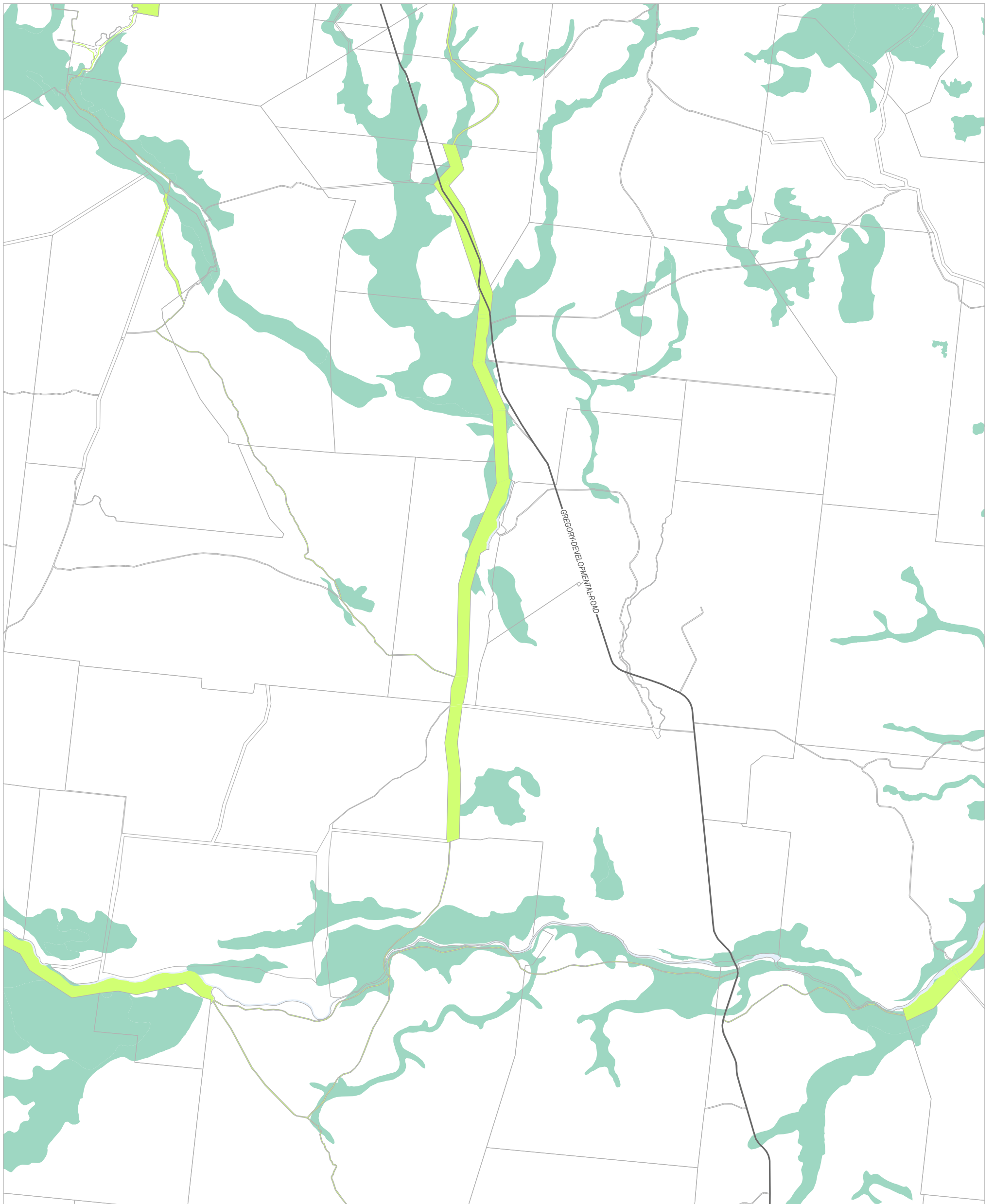
29/12/2019



Approx Scale @ A3 1:250,000



**Agriculture Overlay - OM1.30
Map 15**



**Charters Towers
Regional Town Plan
Agricultural Overlay Map**

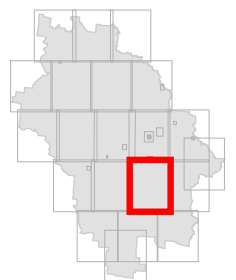
- Agricultural Areas**
- Stock Route
 - Agricultural Land Classification (Class A and B)
- Other Map Layers**
- Cadastral Boundary
 - Local Government Boundary
 - Waterway
 - Railway Network
 - Major Roads

DISCLAIMER

Based on or contains data provided by the State of Queensland (Department of Natural Resources and Mines) [2019]. In consideration of the State permitting use of this data you acknowledge and agree that the State gives no warranty in relation to the data (including accuracy, reliability, completeness, currency or suitability) and accepts no liability (including without limitation, liability in negligence) for any loss, damage or costs (including consequential damage) relating to any use of the data. Data must not be used for direct marketing or be used in breach of the privacy laws.

Cadastral boundaries as at December 2019 sourced from QSpatial. Agricultural Land Classification (Class A and B) (Urban Mask SPP version) as at 29/01/2019 and Stock Routes as at 02/10/2013, sourced from QSpatial. Refer to State Government mapping for the latest version of the overlay if applicable.

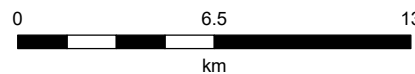
Geocentric Datum of Australia (GDA94)



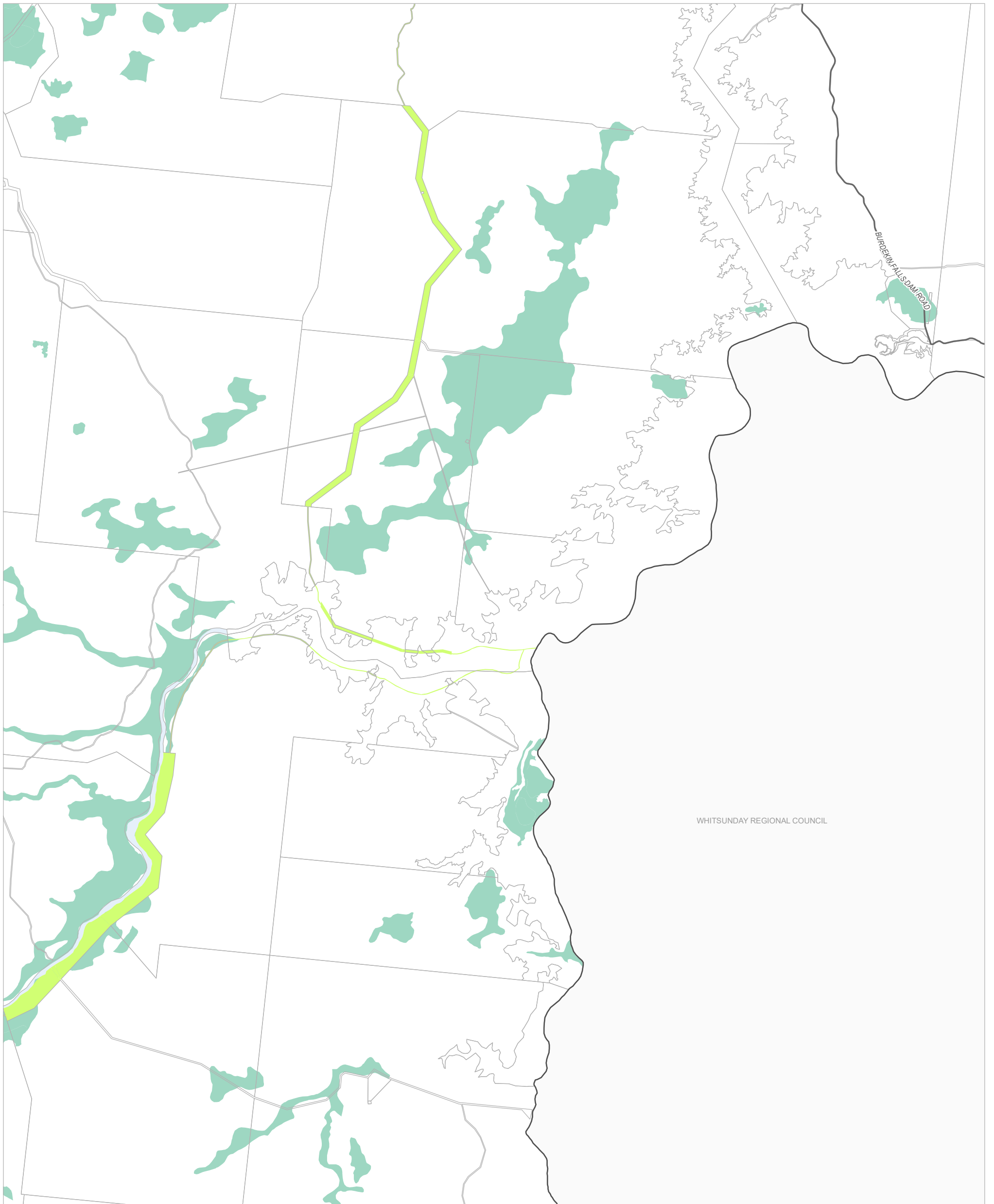
29/12/2019



Approx Scale @ A3 1:250,000



**Agriculture Overlay - OM1.31
Map 16**



WHITSUNDAY REGIONAL COUNCIL



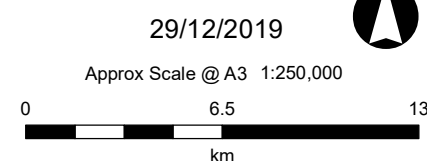
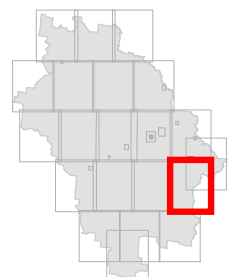
**Charters Towers
Regional Town Plan
Agricultural Overlay Map**

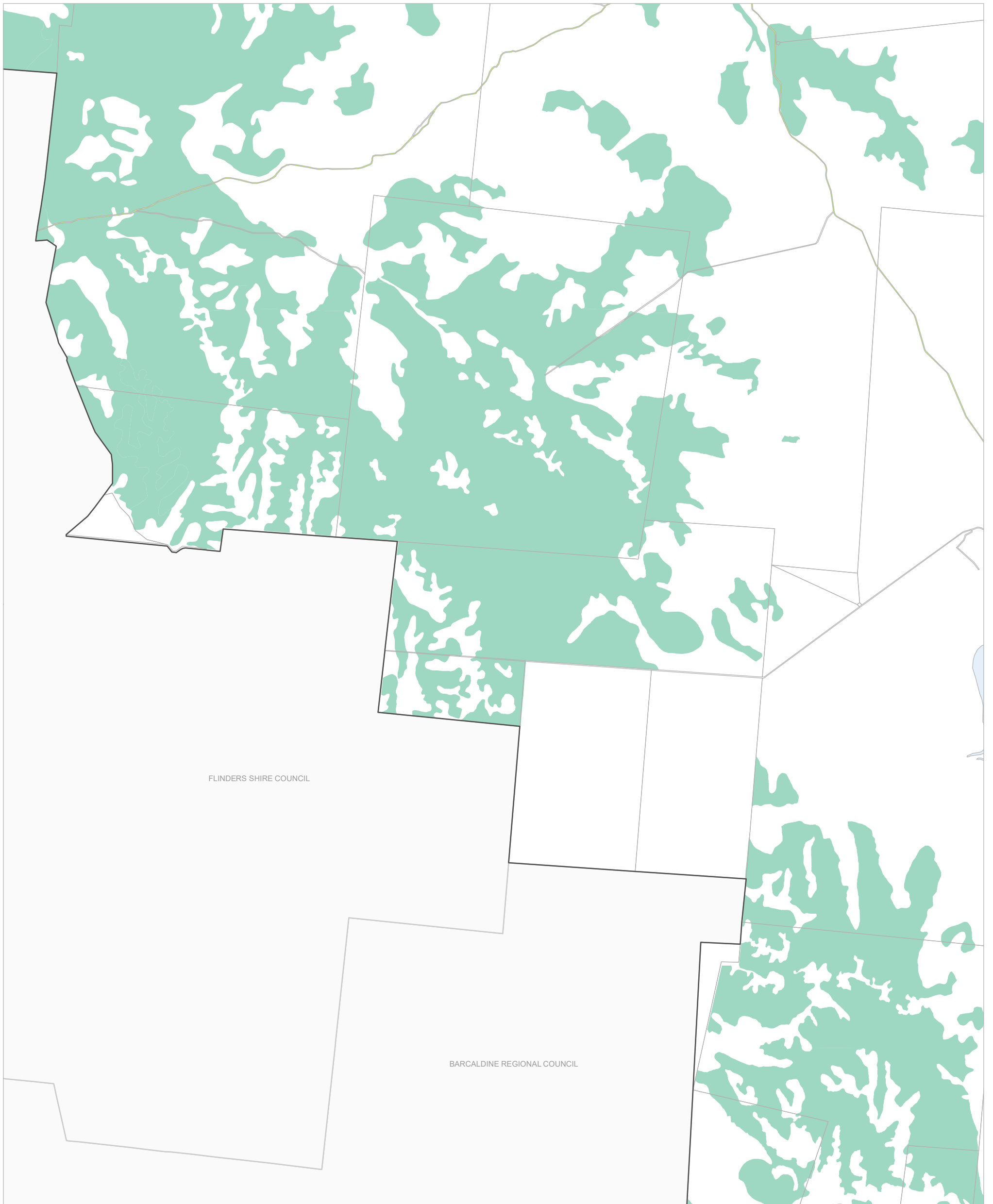
- Agricultural Areas**
- Stock Route
 - Agricultural Land Classification (Class A and B)
- Other Map Layers**
- Cadastral Boundary
 - Local Government Boundary
 - Waterway
 - Railway Network
 - Major Roads

DISCLAIMER
Based on or contains data provided by the State of Queensland (Department of Natural Resources and Mines) [2019]. In consideration of the State permitting use of this data you acknowledge and agree that the State gives no warranty in relation to the data (including accuracy, reliability, completeness, currency or suitability) and accepts no liability (including without limitation, liability in negligence) for any loss, damage or costs (including consequential damage) relating to any use of the data. Data must not be used for direct marketing or be used in breach of the privacy laws.








Cadastral boundaries as at December 2019 sourced from QSpatial.
Agricultural Land Classification (Class A and B) (Urban Mask SPP version) as at 29/01/2019 and Stock Routes as at 02/10/2013, sourced from QSpatial.
Refer to State Government mapping for the latest version of the overlay if applicable.

Geocentric Datum of Australia (GDA94)





**Charters Towers
Regional Town Plan
Agricultural Overlay Map**

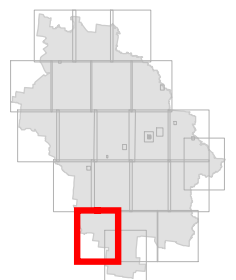
- Agricultural Areas**
-  Stock Route
 -  Agricultural Land Classification (Class A and B)
- Other Map Layers**
-  Cadastral Boundary
 -  Local Government Boundary
 -  Waterway
 -  Railway Network
 -  Major Roads

DISCLAIMER

Based on or contains data provided by the State of Queensland (Department of Natural Resources and Mines) [2019]. In consideration of the State permitting use of this data you acknowledge and agree that the State gives no warranty in relation to the data (including accuracy, reliability, completeness, currency or suitability) and accepts no liability (including without limitation, liability in negligence) for any loss, damage or costs (including consequential damage) relating to any use of the data. Data must not be used for direct marketing or be used in breach of the privacy laws.

Cadastral boundaries as at December 2019 sourced from QSpatial. Agricultural Land Classification (Class A and B) (Urban Mask SPP version) as at 29/01/2019 and Stock Routes as at 02/10/2013, sourced from QSpatial. Refer to State Government mapping for the latest version of the overlay if applicable.

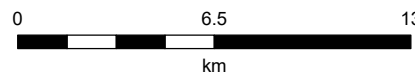
Geocentric Datum of Australia (GDA94)



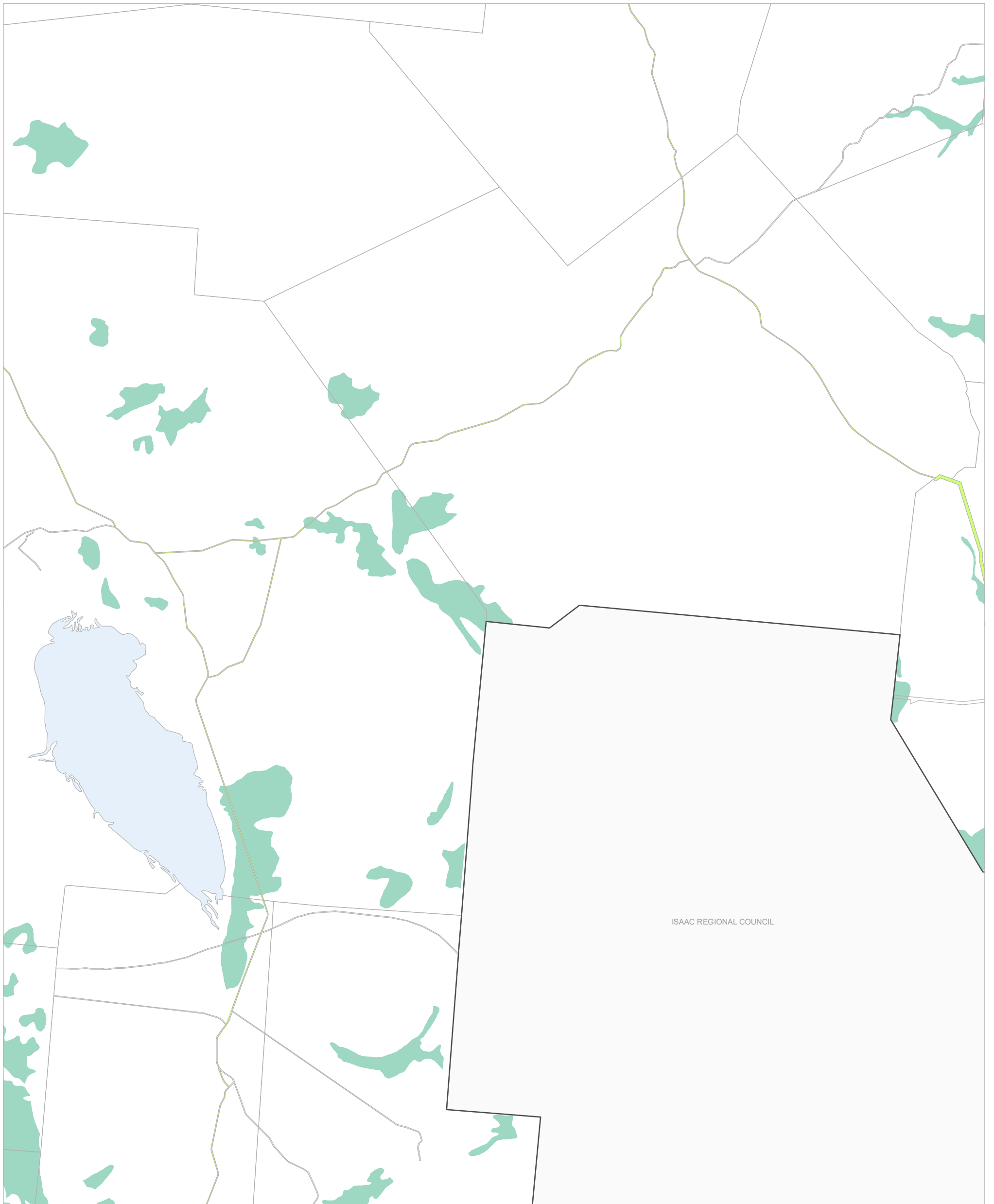
29/12/2019



Approx Scale @ A3 1:250,000



**Agriculture Overlay - OM1.33
Map 18**



ISAAC REGIONAL COUNCIL



**Charters Towers
Regional Town Plan
Agricultural Overlay Map**

- Agricultural Areas**
- Stock Route
 - Agricultural Land Classification (Class A and B)
- Other Map Layers**
- Cadastral Boundary
 - Local Government Boundary
 - Waterway
 - Railway Network
 - Major Roads

DISCLAIMER
Based on or contains data provided by the State of Queensland (Department of Natural Resources and Mines) [2019]. In consideration of the State permitting use of this data you acknowledge and agree that the State gives no warranty in relation to the data (including accuracy, reliability, completeness, currency or suitability) and accepts no liability (including without limitation, liability in negligence) for any loss, damage or costs (including consequential damage) relating to any use of the data. Data must not be used for direct marketing or be used in breach of the privacy laws.

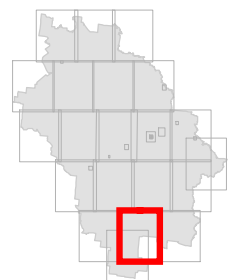
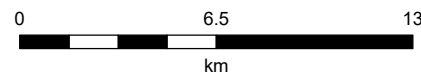
Cadastral boundaries as at December 2019 sourced from QSpatial.
Agricultural Land Classification (Class A and B) (Urban Mask SPP version) as at 29/01/2019 and Stock Routes as at 02/10/2013, sourced from QSpatial.
Refer to State Government mapping for the latest version of the overlay if applicable.

Geocentric Datum of Australia (GDA94)

29/12/2019



Approx Scale @ A3 1:250,000



**Agriculture Overlay - OM1.34
Map 19**



**Charters Towers
Regional Town Plan
Agricultural Overlay Map**

- Agricultural Areas**
- Stock Route
 - Agricultural Land Classification (Class A and B)
- Other Map Layers**
- Cadastral Boundary
 - Local Government Boundary
 - Waterway
 - Railway Network
 - Major Roads

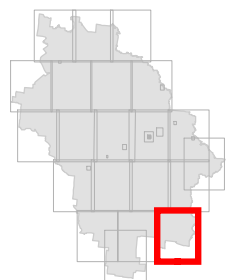
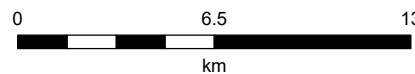
DISCLAIMER
Based on or contains data provided by the State of Queensland (Department of Natural Resources and Mines) [2019]. In consideration of the State permitting use of this data you acknowledge and agree that the State gives no warranty in relation to the data (including accuracy, reliability, completeness, currency or suitability) and accepts no liability (including without limitation, liability in negligence) for any loss, damage or costs (including consequential damage) relating to any use of the data. Data must not be used for direct marketing or be used in breach of the privacy laws.

Cadastral boundaries as at December 2019 sourced from QSpatial.
Agricultural Land Classification (Class A and B) (Urban Mask SPP version) as at 29/01/2019 and Stock Routes as at 02/10/2013, sourced from QSpatial.
Refer to State Government mapping for the latest version of the overlay if applicable.

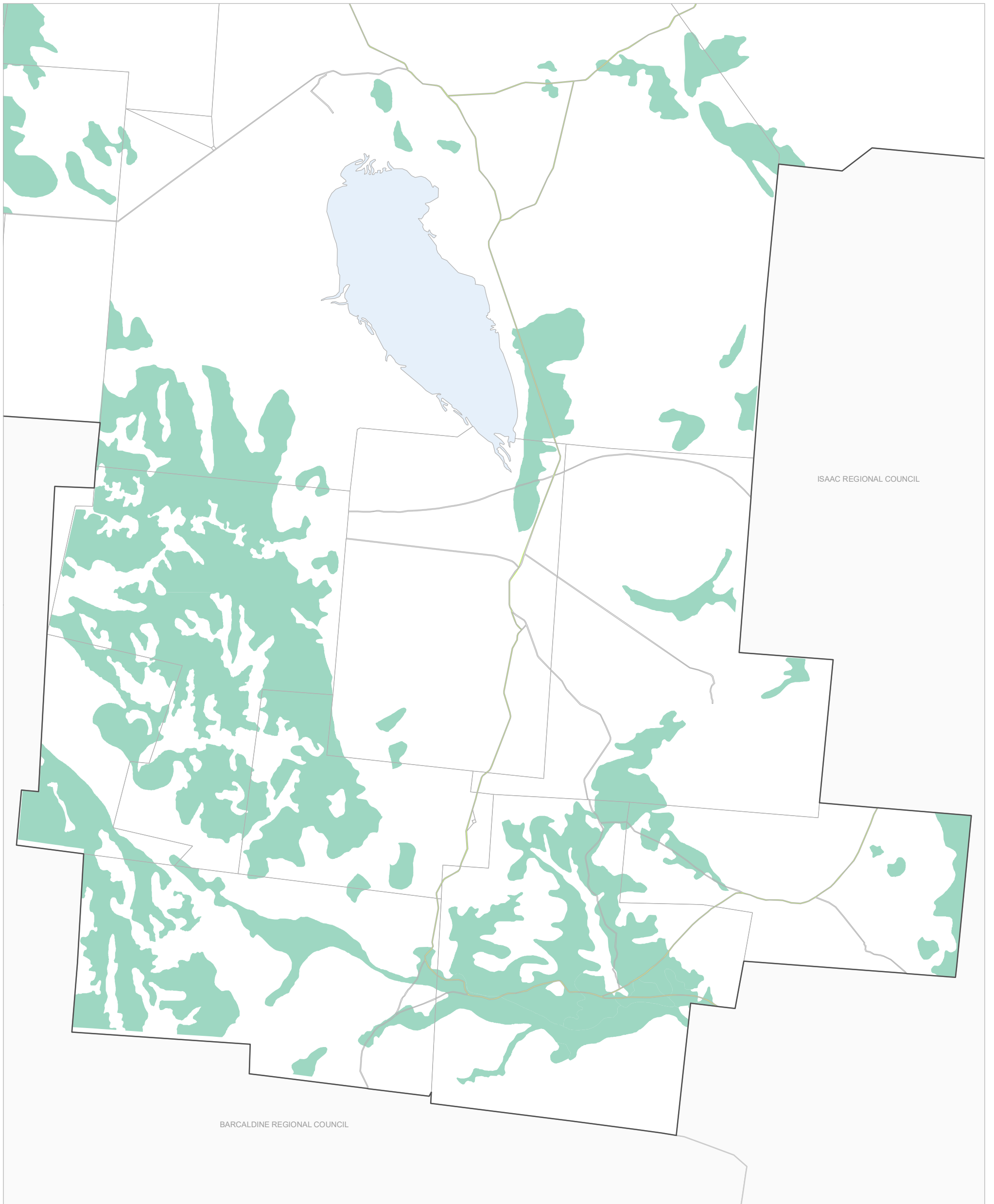
Geocentric Datum of Australia (GDA94)

29/12/2019

Approx Scale @ A3 1:250,000



**Agriculture Overlay - OM1.35
Map 20**



ISAAC REGIONAL COUNCIL

BARCARDINE REGIONAL COUNCIL

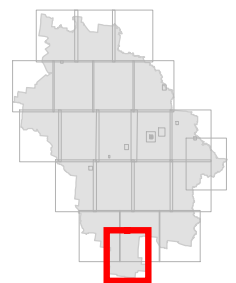


**Charters Towers
Regional Town Plan
Agricultural Overlay Map**

- Agricultural Areas**
- Stock Route
 - Agricultural Land Classification (Class A and B)
- Other Map Layers**
- Cadastral Boundary
 - Local Government Boundary
 - Waterway
 - Railway Network
 - Major Roads

DISCLAIMER
Based on or contains data provided by the State of Queensland (Department of Natural Resources and Mines) [2019]. In consideration of the State permitting use of this data you acknowledge and agree that the State gives no warranty in relation to the data (including accuracy, reliability, completeness, currency or suitability) and accepts no liability (including without limitation, liability in negligence) for any loss, damage or costs (including consequential damage) relating to any use of the data. Data must not be used for direct marketing or be used in breach of the privacy laws.


Cadastral boundaries as at December 2019 sourced from QSpatial.
Agricultural Land Classification (Class A and B) (Urban Mask SPP version) as at 29/01/2019 and Stock Routes as at 02/10/2013, sourced from QSpatial.
Refer to State Government mapping for the latest version of the overlay if applicable.
Geocentric Datum of Australia (GDA94)



29/12/2019



Approx Scale @ A3 1:250,000



**Agriculture Overlay - OM1.36
Map 21**