

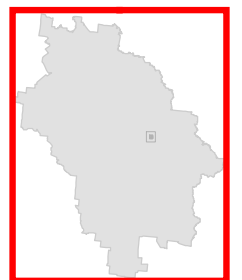
**Charters Towers
Regional Town Plan
Building Character
Overlay Map**

- Building Character Places**
- Building Character Places
- Other Map Layers**
- Cadastral Boundary
 - Local Government Boundary
 - Waterway
 - Major Roads
 - + Railway Network

DISCLAIMER
Based on or contains data provided by the State of Queensland (Department of Natural Resources and Mines) [2019]. In consideration of the State permitting use of this data you acknowledge and agree that the State gives no warranty in relation to the data (including accuracy, reliability, completeness, currency or suitability) and accepts no liability (including without limitation, liability in negligence) for any loss, damage or costs (including consequential damage) relating to any use of the data. Data must not be used for direct marketing or be used in breach of the privacy laws.

Cadastral boundaries as at December 2019 sourced from QSpatial.
Refer to State Government mapping for the latest version of the overlay if applicable.

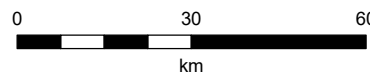
Geocentric Datum of Australia (GDA94)



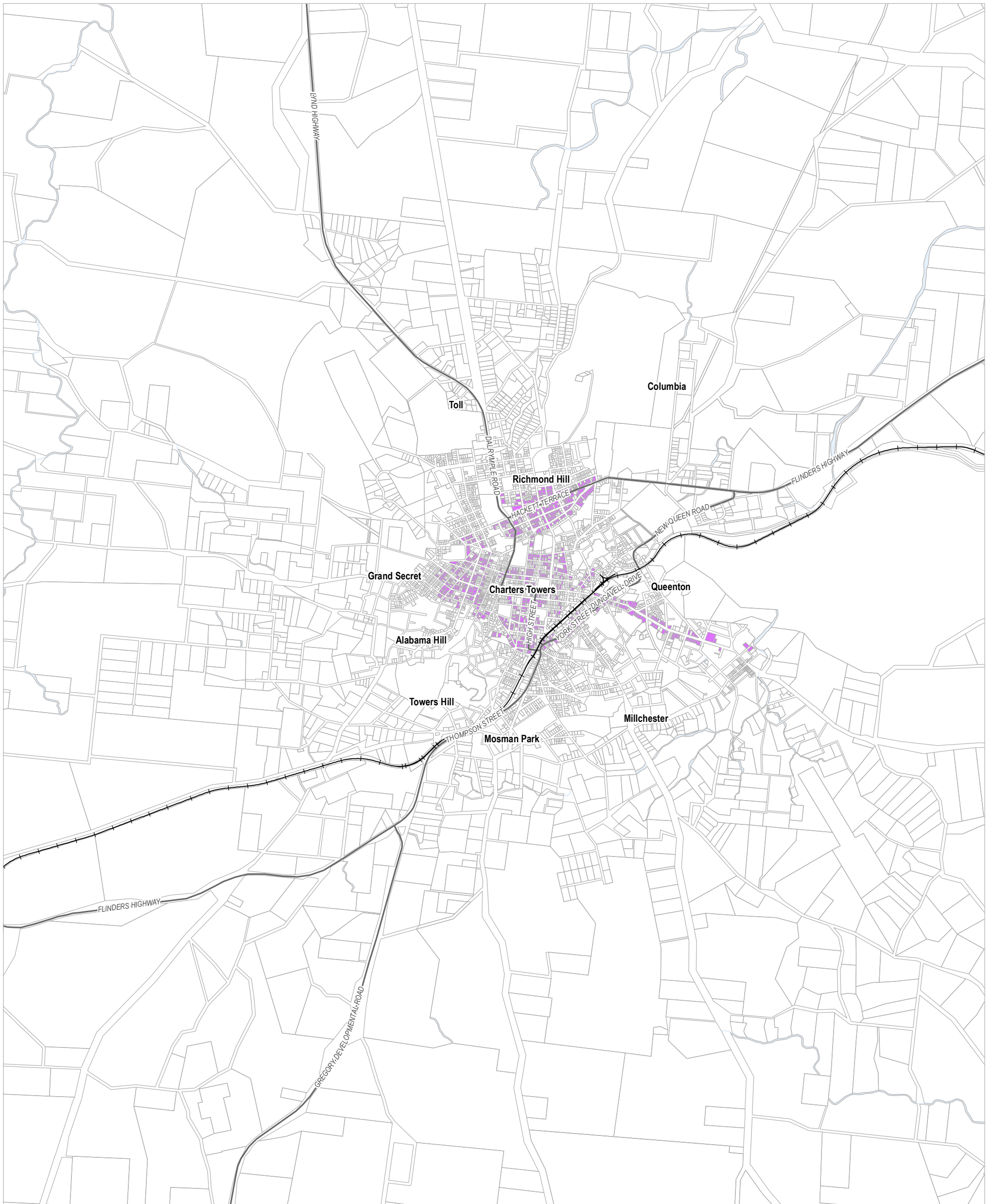
9/01/2020



Approx Scale @ A3 1:1,300,000



**Building Character Overlay - OM7.0
Region**



**Charters Towers
Regional Town Plan
Building Character
Overlay Map**

- Building Character Places**
- Building Character Places
- Other Map Layers**
- Cadastral Boundary
 - Local Government Boundary
 - Waterway
 - Major Roads
 - + Railway Network

DISCLAIMER

Based on or contains data provided by the State of Queensland (Department of Natural Resources and Mines) [2019]. In consideration of the State permitting use of this data you acknowledge and agree that the State gives no warranty in relation to the data (including accuracy, reliability, completeness, currency or suitability) and accepts no liability (including without limitation, liability in negligence) for any loss, damage or costs (including consequential damage) relating to any use of the data. Data must not be used for direct marketing or be used in breach of the privacy laws.

Cadastral boundaries as at December 2019 sourced from QSpatial.

Refer to State Government mapping for the latest version of the overlay if applicable.

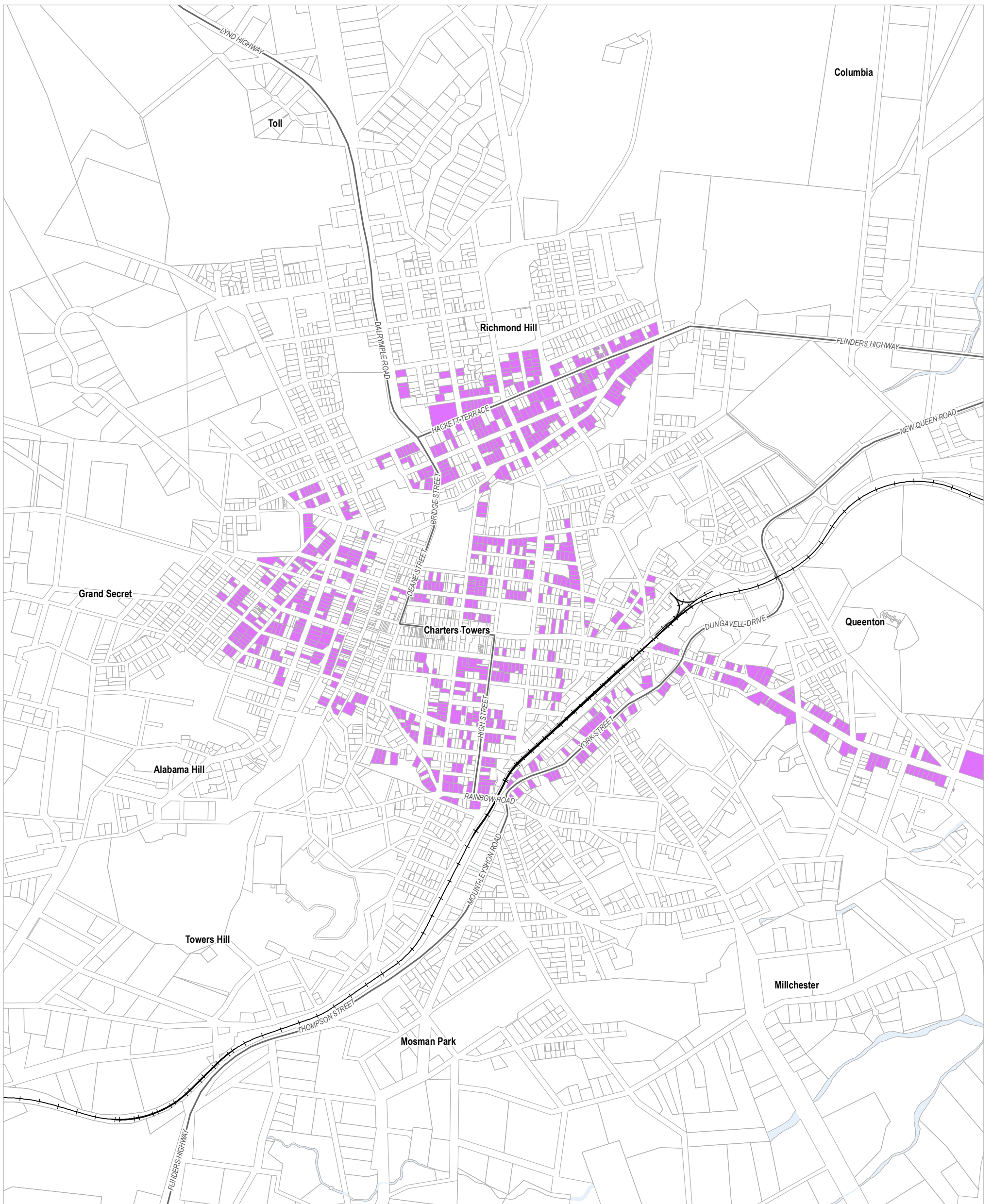
Geocentric Datum of Australia (GDA94)



9/01/2020

Approx Scale @ A3 1:55,000





**Charters Towers
Regional Town Plan
Building Character
Overlay Map**

Building Character Places

Building Character Places

Other Map Layers

Cadastral Boundary

Local Government Boundary

Waterway

Major Roads

Railway Network

DISCLAIMER

Based on or contains data provided by the State of Queensland (Department of Natural Resources and Mines) (2019). In consideration of the State permitting use of this data you acknowledge and agree that the State gives no warranty in relation to the data (including accuracy, reliability, completeness, currency or suitability) and accepts no liability (including without limitation, liability in negligence) for any loss, damage or costs (including consequential damage) relating to any use of the data. Data must not be used for direct marketing or be used in breach of the privacy laws.

Cadastral boundaries as at December 2019 sourced from QSpatial.

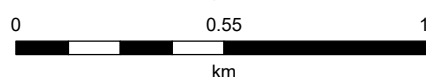
Refer to State Government mapping for the latest version of the overlay if applicable.

Geocentric Datum of Australia (GDA94)

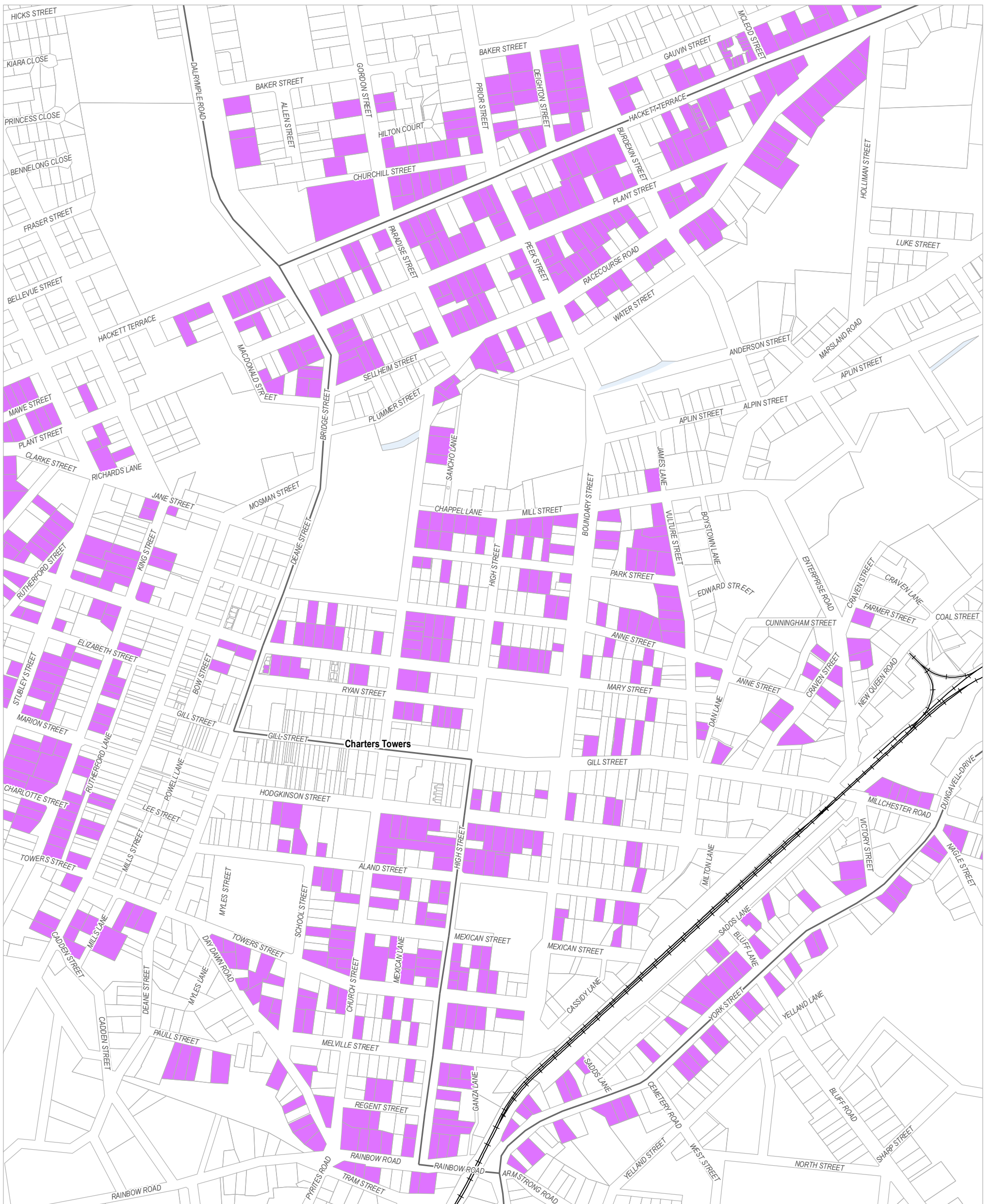


9/01/2020

Approx Scale @ A3 1:20,000




1.1 **Building Character Overlay - OM7.2**
Charters Towers Urban Area





**Charters Towers
Regional Town Plan
Building Character
Overlay Map**

Building Character Places

 Building Character Places


Other Map Layers

 Cadastral Boundary

 Local Government Boundary

 Waterway

 Major Roads

 Railway Network

DISCLAIMER

Based on or contains data provided by the State of Queensland (Department of Natural Resources and Mines) (2019). In consideration of the State permitting use of this data you acknowledge and agree that the State gives no warranty in relation to the data (including accuracy, reliability, completeness, currency or suitability) and accepts no liability (including without limitation, liability in negligence) for any loss, damage or costs (including consequential damage) relating to any use of the data. Data must not be used for direct marketing or be used in breach of the privacy laws.

Cadastral boundaries as at December 2019 sourced from QSpatial.

Refer to State Government mapping for the latest version of the overlay if applicable.

Geocentric Datum of Australia (GDA94)



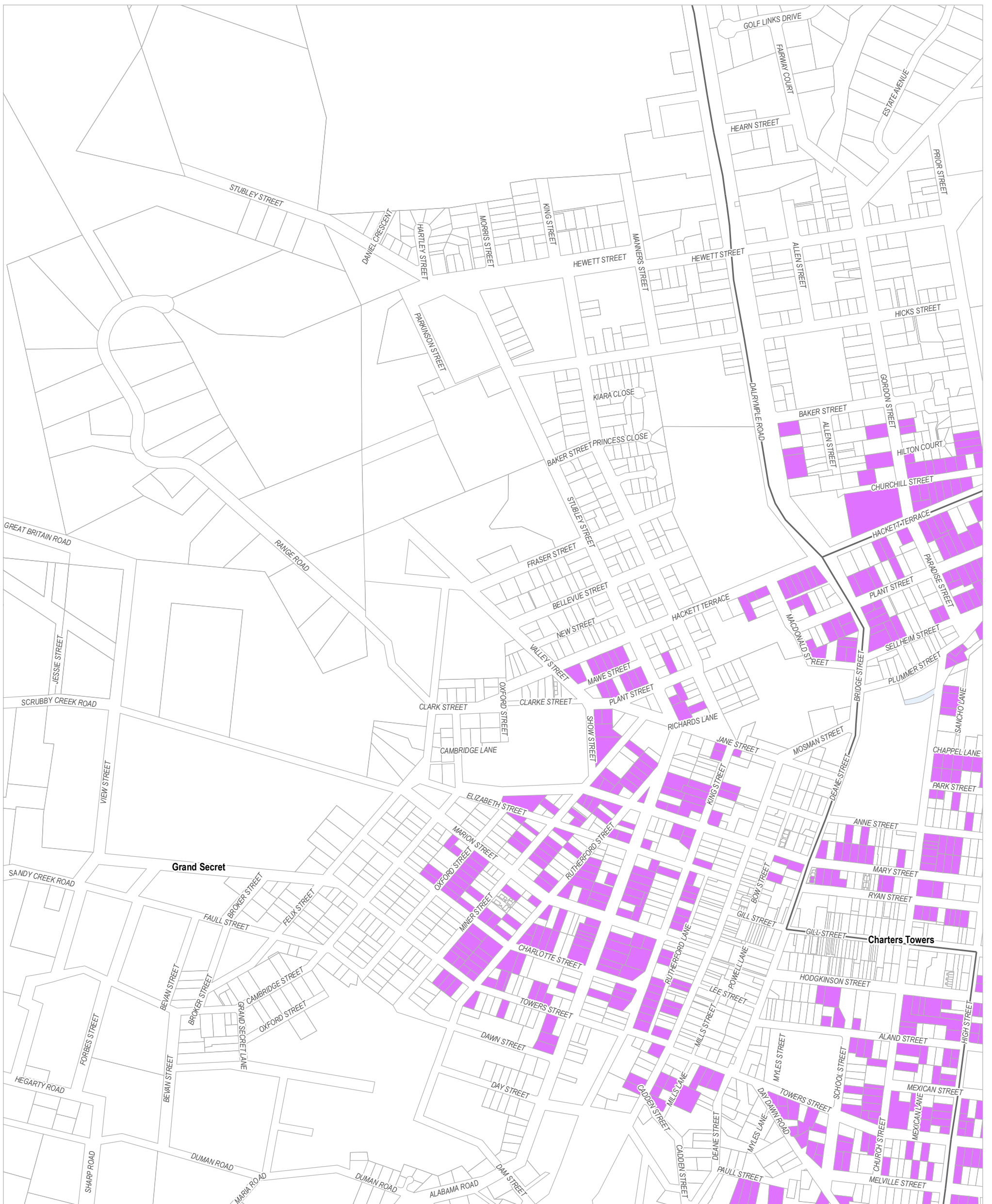
9/01/2020



Approx Scale @ A3 1:8,000



**Building Character Overlay - OM7.3
Charters Towers Centre**



**Charters Towers
Regional Town Plan
Building Character
Overlay Map**

- Building Character Places**
- Building Character Places
- Other Map Layers**
- Cadastral Boundary
 - Local Government Boundary
 - Waterway
 - Major Roads
 - ++ Railway Network

DISCLAIMER

Based on or contains data provided by the State of Queensland (Department of Natural Resources and Mines) [2019]. In consideration of the State permitting use of this data you acknowledge and agree that the State gives no warranty in relation to the data (including accuracy, reliability, completeness, currency or suitability) and accepts no liability (including without limitation, liability in negligence) for any loss, damage or costs (including consequential damage) relating to any use of the data. Data must not be used for direct marketing or be used in breach of the privacy laws.

Cadastral boundaries as at December 2019 sourced from QSpatial.

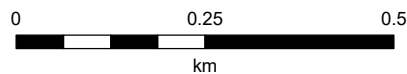
Refer to State Government mapping for the latest version of the overlay if applicable.

Geocentric Datum of Australia (GDA94)



9/01/2020

Approx Scale @ A3 1:10,000




**Building Character Overlay - OM7.4
Charters Towers Inset 1**




**Charters Towers
Regional Town Plan
Building Character
Overlay Map**


Building Character Places

 Building Character Places


Other Map Layers

 Cadastral Boundary

 Local Government Boundary

 Waterway

 Major Roads

 Railway Network

DISCLAIMER

Based on or contains data provided by the State of Queensland (Department of Natural Resources and Mines) [2019]. In consideration of the State permitting use of this data you acknowledge and agree that the State gives no warranty in relation to the data (including accuracy, reliability, completeness, currency or suitability) and accepts no liability (including without limitation, liability in negligence) for any loss, damage or costs (including consequential damage) relating to any use of the data. Data must not be used for direct marketing or be used in breach of the privacy laws.

Cadastral boundaries as at December 2019 sourced from QSpatial.

Refer to State Government mapping for the latest version of the overlay if applicable.

Geocentric Datum of Australia (GDA94)

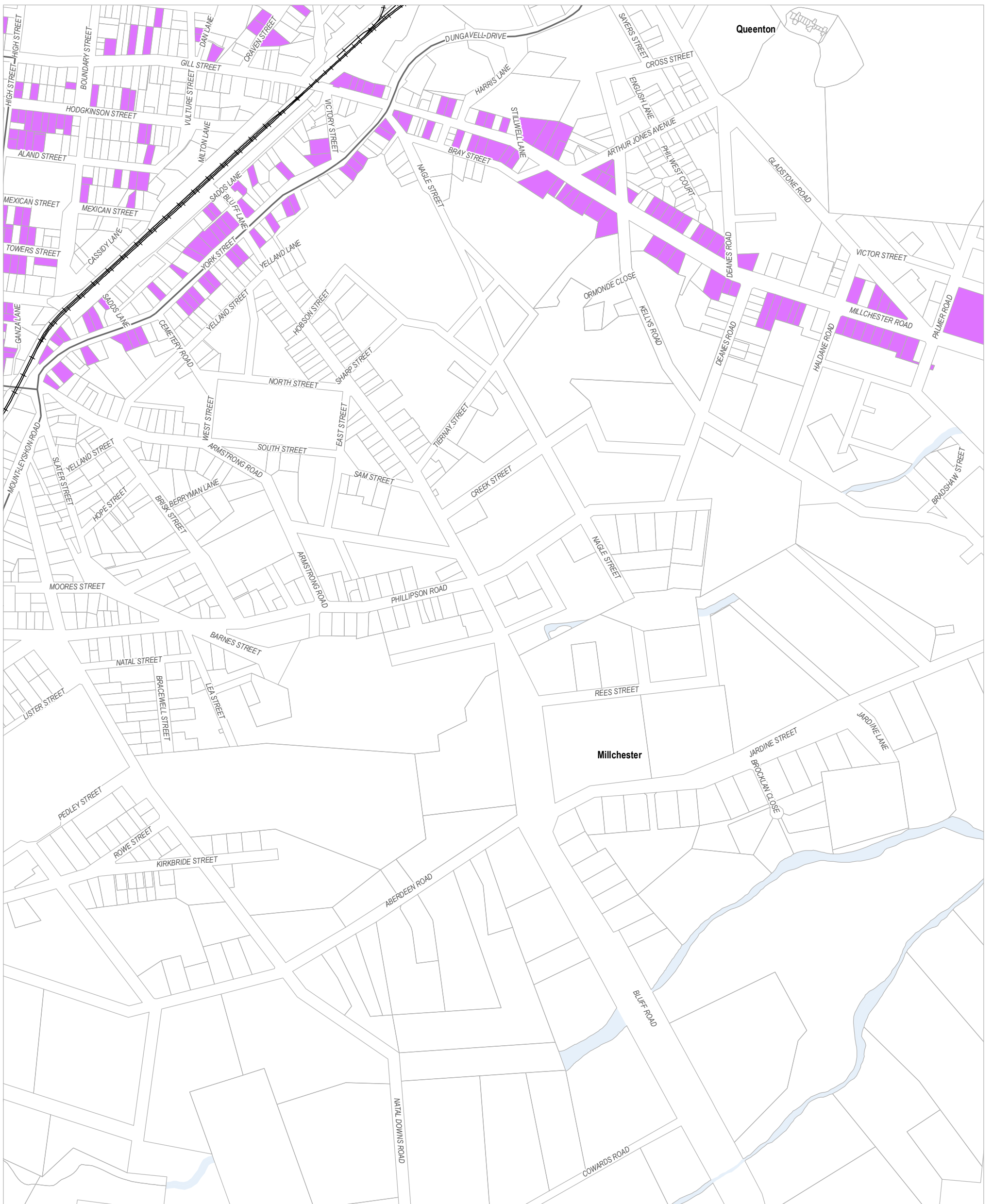


9/01/2020

Approx Scale @ A3 1:10,000




**Building Character Overlay - OM7.6
Charters Towers Inset 3**




**Charters Towers
Regional Town Plan
Building Character
Overlay Map**


Building Character Places

 Building Character Places


Other Map Layers

 Cadastral Boundary

 Local Government Boundary

 Waterway

 Major Roads

 Railway Network

DISCLAIMER

Based on or contains data provided by the State of Queensland (Department of Natural Resources and Mines) (2019). In consideration of the State permitting use of this data you acknowledge and agree that the State gives no warranty in relation to the data (including accuracy, reliability, completeness, currency or suitability) and accepts no liability (including without limitation, liability in negligence) for any loss, damage or costs (including consequential damage) relating to any use of the data. Data must not be used for direct marketing or be used in breach of the privacy laws.

Cadastral boundaries as at December 2019 sourced from QSpatial.

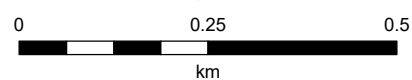
Refer to State Government mapping for the latest version of the overlay if applicable.

Geocentric Datum of Australia (GDA94)



9/01/2020

Approx Scale @ A3 1:10,000



**Building Character Overlay - OM7.7
Charters Towers Inset 4**