

**Charters Towers
Regional Town Plan
Flood Hazard
Overlay Map**

Flood Prone Areas

- Flood Hazard Area - QRA Level 1
- Significant Hazard Area – QRA Level 2 with 1% AEP
- High Hazard Area – QRA Level 2 with 1% AEP
- Extreme Hazard Area – QRA Level 2 with 1% AEP

Other Map Layers

- Cadastral Boundary
- Local Government Boundary
- Waterway
- Railway Network
- Major Roads

DISCLAIMER

Based on or contains data provided by the State of Queensland (Department of Natural Resources and Mines) [2019]. In consideration of the State permitting use of this data you acknowledge and agree that the State gives no warranty in relation to the data (including accuracy, reliability, completeness, currency or suitability) and accepts no liability (including without limitation, liability in negligence) for any loss, damage or costs (including consequential damage) relating to any use of the data. Data must not be used for direct marketing or be used in breach of the privacy laws.

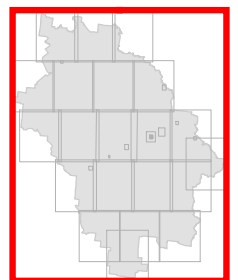
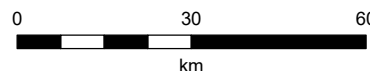
Cadastral boundaries as at December 2019 sourced from QSpatial. Floodplain Assessment Overlay, Queensland Reconstruction Authority (QRA) as at 17/10/2013, sourced from QSpatial. Localised Flood Hazard 1% AEP (QRA Level 2) for Charters Towers, Pentland and Sellheim supplied by QRA August and November 2018. Localised Flood Hazard Study Areas are indicative only.

Refer to State Government mapping for the latest version of the overlay if applicable.

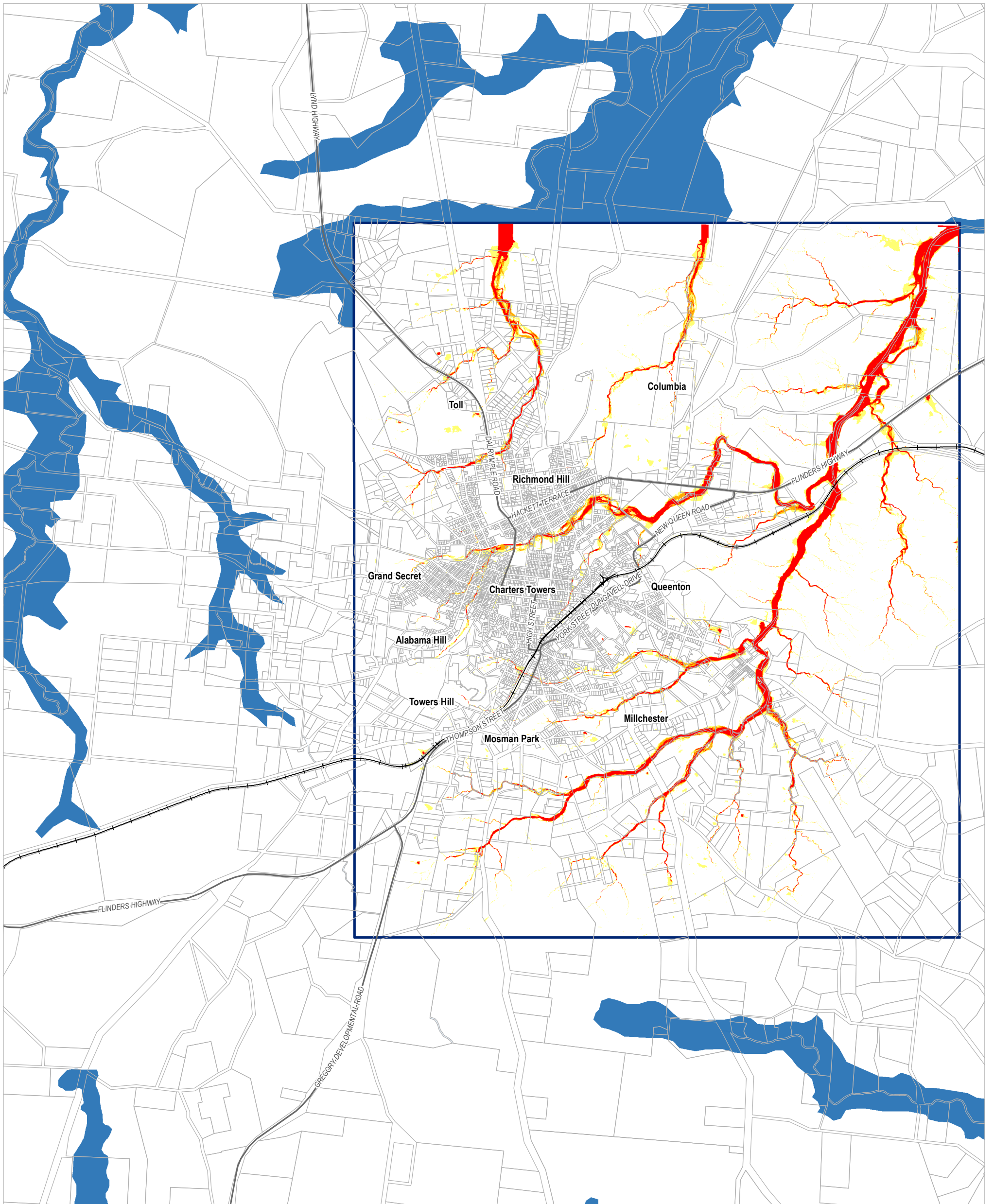
Geocentric Datum of Australia (GDA94)

29/12/2019

Approx Scale @ A3 1:1,300,000



**Flood Hazard Overlay - OM3.0
Region**



**Charters Towers
Regional Town Plan
Flood Hazard
Overlay Map**

Flood Prone Areas

- Flood Hazard Area - QRA Level 1
- Significant Hazard Area – QRA Level 2 with 1% AEP
- High Hazard Area – QRA Level 2 with 1% AEP
- Extreme Hazard Area – QRA Level 2 with 1% AEP

Other Map Layers

- Cadastral Boundary
- Local Government Boundary
- Waterway
- Railway Network
- Major Roads

DISCLAIMER

Based on or contains data provided by the State of Queensland (Department of Natural Resources and Mines) [2019]. In consideration of the State permitting use of this data you acknowledge and agree that the State gives no warranty in relation to the data (including accuracy, reliability, completeness, currency or suitability) and accepts no liability (including without limitation, liability in negligence) for any loss, damage or costs (including consequential damage) relating to any use of the data. Data must not be used for direct marketing or be used in breach of the privacy laws.

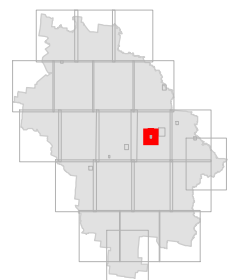
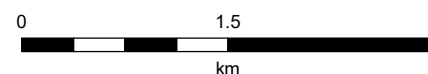
Cadastral boundaries as at December 2019 sourced from QSpatial. Floodplain Assessment Overlay, Queensland Reconstruction Authority (QRA) as at 17/10/2013, sourced from QSpatial. Localised Flood Hazard 1% AEP (QRA Level 2) for Charters Towers, Pentland and Selheim supplied by QRA August and November 2018. Localised Flood Hazard Study Areas are indicative only.

Refer to State Government mapping for the latest version of the overlay if applicable.

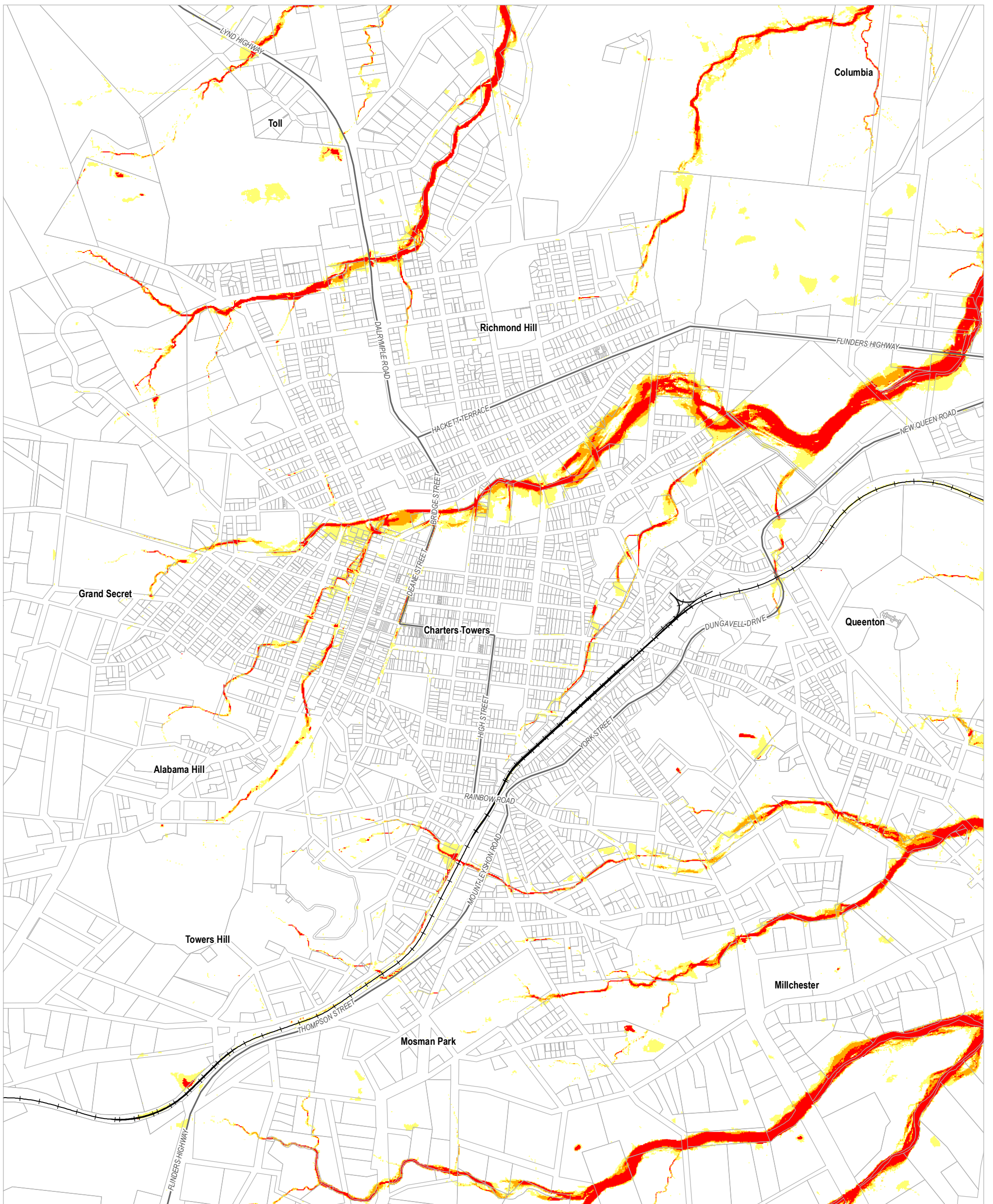
Geocentric Datum of Australia (GDA94)

29/12/2019

Approx Scale @ A3 1:55,000



**Flood Hazard Overlay - OM3.1
Charters Towers and Surrounds**



**Charters Towers
Regional Town Plan
Flood Hazard
Overlay Map**

Flood Prone Areas

- Flood Hazard Area - QRA Level 1
- Significant Hazard Area – QRA Level 2 with 1% AEP
- High Hazard Area – QRA Level 2 with 1% AEP
- Extreme Hazard Area – QRA Level 2 with 1% AEP

Other Map Layers

- Cadastral Boundary
- Local Government Boundary
- Waterway
- Railway Network
- Major Roads

DISCLAIMER

Based on or contains data provided by the State of Queensland (Department of Natural Resources and Mines) [2019]. In consideration of the State permitting use of this data you acknowledge and agree that the State gives no warranty in relation to the data (including accuracy, reliability, completeness, currency or suitability) and accepts no liability (including without limitation, liability in negligence) for any loss, damage or costs (including consequential damage) relating to any use of the data. Data must not be used for direct marketing or be used in breach of the privacy laws.

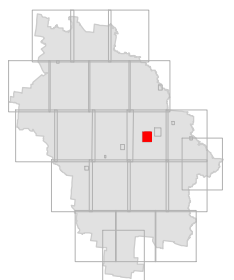
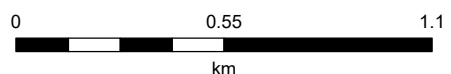
Cadastral boundaries as at December 2019 sourced from QSpatial. Floodplain Assessment Overlay, Queensland Reconstruction Authority (QRA) as at 17/10/2013, sourced from QSpatial. Localised Flood Hazard 1% AEP (QRA Level 2) for Charters Towers, Pentland and Selheim supplied by QRA August and November 2018. Localised Flood Hazard Study Areas are indicative only.

Refer to State Government mapping for the latest version of the overlay if applicable.

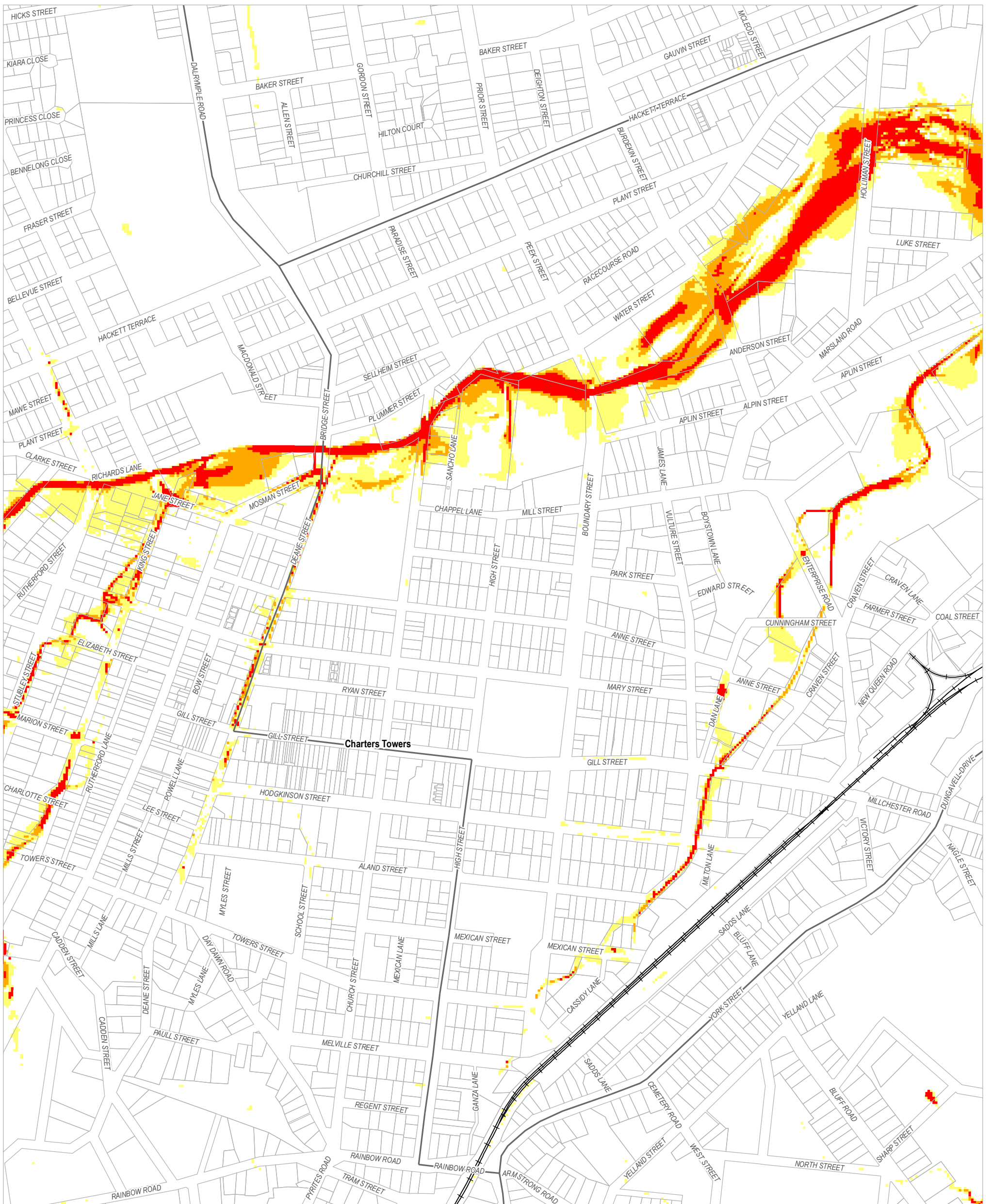
Geocentric Datum of Australia (GDA94)

29/12/2019

Approx Scale @ A3 1:20,000



**Flood Hazard Overlay - OM3.2
Charters Towers Urban Area**



**Charters Towers
Regional Town Plan
Flood Hazard
Overlay Map**

Flood Prone Areas

- Flood Hazard Area - QRA Level 1
- Significant Hazard Area – QRA Level 2 with 1% AEP
- High Hazard Area – QRA Level 2 with 1% AEP
- Extreme Hazard Area – QRA Level 2 with 1% AEP

Other Map Layers

- Cadastral Boundary
- Local Government Boundary
- Waterway
- Railway Network
- Major Roads

DISCLAIMER

Based on or contains data provided by the State of Queensland (Department of Natural Resources and Mines) (2019). In consideration of the State permitting use of this data you acknowledge and agree that the State gives no warranty in relation to the data (including accuracy, reliability, completeness, currency or suitability) and accepts no liability (including without limitation, liability in negligence) for any loss, damage or costs (including consequential damage) relating to any use of the data. Data must not be used for direct marketing or be used in breach of the privacy laws.

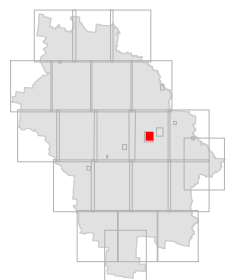
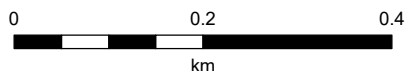
Cadastral boundaries as at December 2019 sourced from QSpatial. Floodplain Assessment Overlay, Queensland Reconstruction Authority (QRA) as at 17/10/2013, sourced from QSpatial. Localised Flood Hazard 1% AEP (QRA Level 2) for Charters Towers, Pentland and Sellheim supplied by QRA August and November 2018. Localised Flood Hazard Study Areas are indicative only.

Refer to State Government mapping for the latest version of the overlay if applicable.

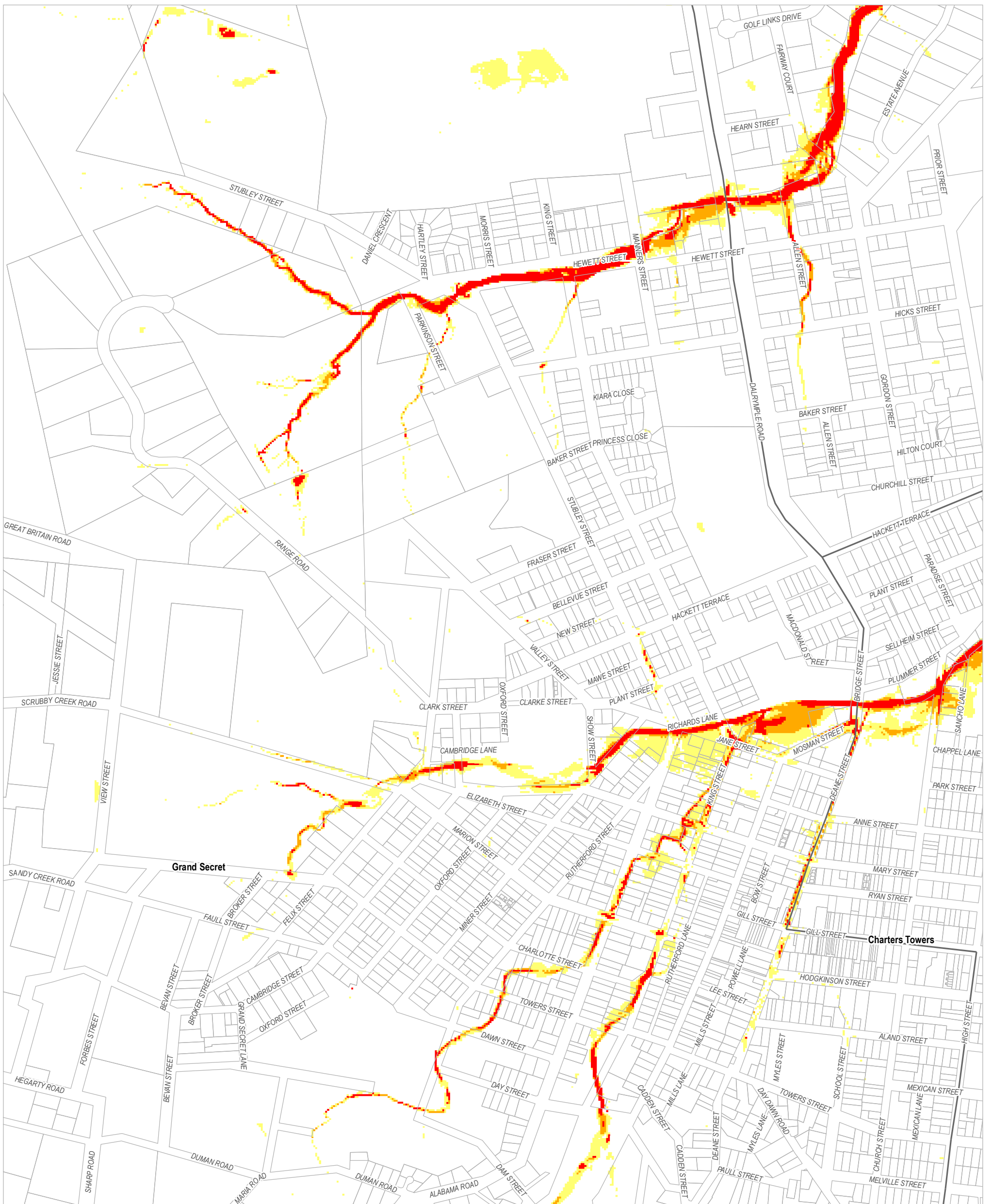
Geocentric Datum of Australia (GDA94)

29/12/2019

Approx Scale @ A3 1:8,000



**Flood Hazard Overlay - OM3.3
Charters Towers Centre**



**Charters Towers
Regional Town Plan
Flood Hazard
Overlay Map**

Flood Prone Areas

- Flood Hazard Area - QRA Level 1
- Significant Hazard Area – QRA Level 2 with 1% AEP
- High Hazard Area – QRA Level 2 with 1% AEP
- Extreme Hazard Area – QRA Level 2 with 1% AEP

Other Map Layers

- Cadastral Boundary
- Local Government Boundary
- Waterway
- Railway Network
- Major Roads

DISCLAIMER

Based on or contains data provided by the State of Queensland (Department of Natural Resources and Mines) (2019). In consideration of the State permitting use of this data you acknowledge and agree that the State gives no warranty in relation to the data (including accuracy, reliability, completeness, currency or suitability) and accepts no liability (including without limitation, liability in negligence) for any loss, damage or costs (including consequential damage) relating to any use of the data. Data must not be used for direct marketing or be used in breach of the privacy laws.

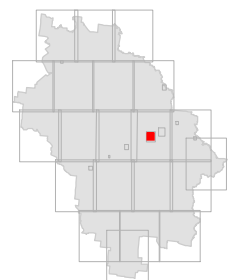
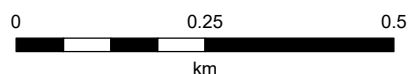
Cadastral boundaries as at December 2019 sourced from QSpatial. Floodplain Assessment Overlay, Queensland Reconstruction Authority (QRA) as at 17/10/2013, sourced from QSpatial. Localised Flood Hazard 1% AEP (QRA Level 2) for Charters Towers, Pentland and Selheim supplied by QRA August and November 2018. Localised Flood Hazard Study Areas are indicative only.

Refer to State Government mapping for the latest version of the overlay if applicable.

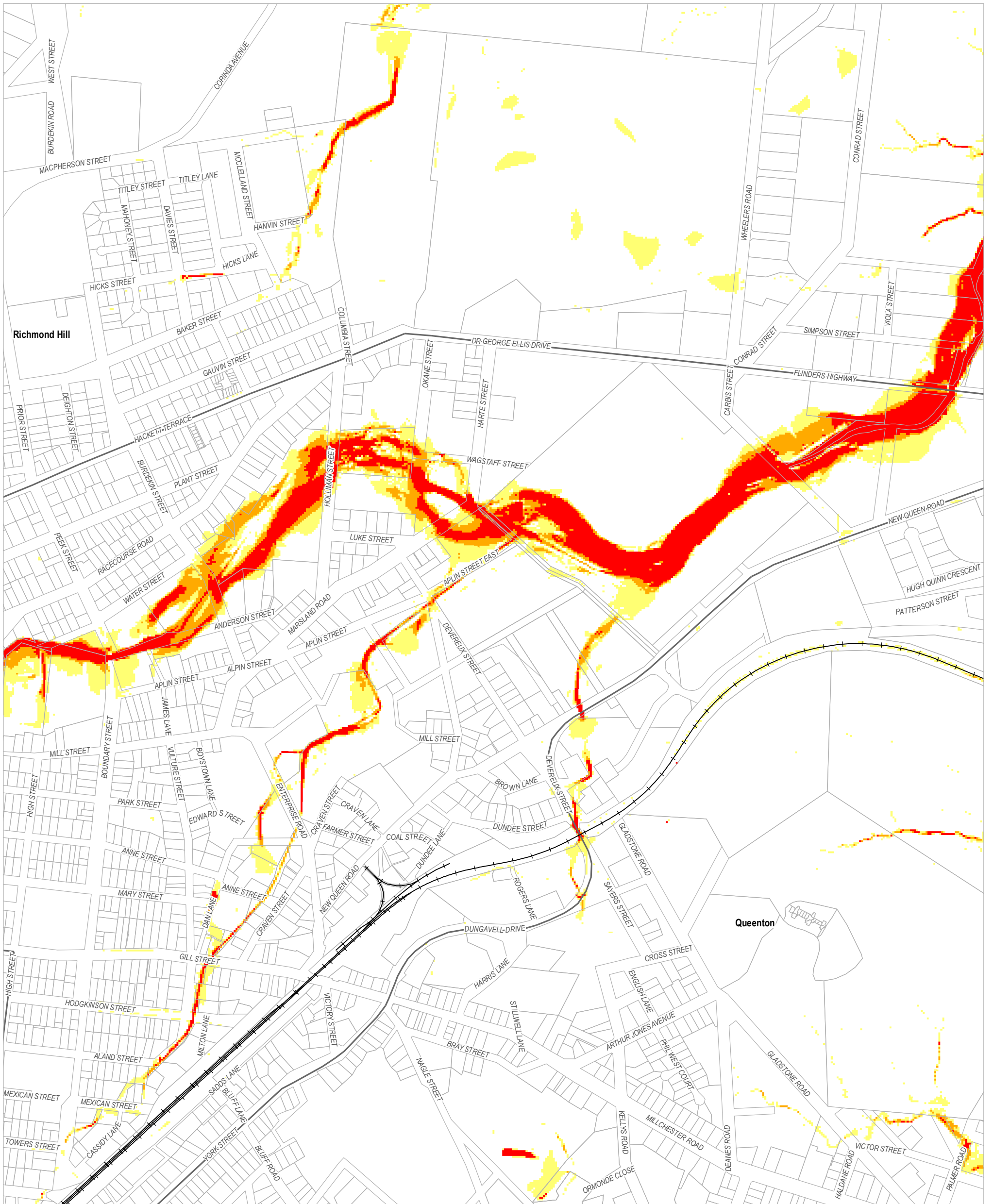
Geocentric Datum of Australia (GDA94)

29/12/2019

Approx Scale @ A3 1:10,000



**Flood Hazard Overlay - OM3.4
Charters Towers Inset 1**



**Charters Towers
Regional Town Plan
Flood Hazard
Overlay Map**

Flood Prone Areas

- Flood Hazard Area - QRA Level 1
- Significant Hazard Area - QRA Level 2 with 1% AEP
- High Hazard Area - QRA Level 2 with 1% AEP
- Extreme Hazard Area - QRA Level 2 with 1% AEP

Other Map Layers

- Cadastral Boundary
- Local Government Boundary
- Waterway
- Railway Network
- Major Roads

DISCLAIMER

Based on or contains data provided by the State of Queensland (Department of Natural Resources and Mines) (2019). In consideration of the State permitting use of this data you acknowledge and agree that the State gives no warranty in relation to the data (including accuracy, reliability, completeness, currency or suitability) and accepts no liability (including without limitation, liability in negligence) for any loss, damage or costs (including consequential damage) relating to any use of the data. Data must not be used for direct marketing or be used in breach of the privacy laws.

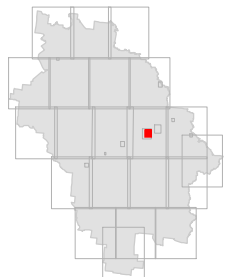
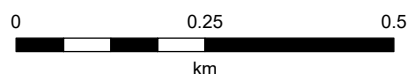
Cadastral boundaries as at December 2019 sourced from QSpatial. Floodplain Assessment Overlay, Queensland Reconstruction Authority (QRA) as at 17/10/2013, sourced from QSpatial. Localised Flood Hazard 1% AEP (QRA Level 2) for Charters Towers, Pentland and Selheim supplied by QRA August and November 2018. Localised Flood Hazard Study Areas are indicative only.

Refer to State Government mapping for the latest version of the overlay if applicable.

Geocentric Datum of Australia (GDA94)

29/12/2019

Approx Scale @ A3 1:10,000



**Flood Hazard Overlay - OM3.5
Charters Towers Inset 2**



**Charters Towers
Regional Town Plan
Flood Hazard
Overlay Map**

Flood Prone Areas

- Flood Hazard Area - QRA Level 1
- Significant Hazard Area – QRA Level 2 with 1% AEP
- High Hazard Area – QRA Level 2 with 1% AEP
- Extreme Hazard Area – QRA Level 2 with 1% AEP

Other Map Layers

- Cadastral Boundary
- Local Government Boundary
- Waterway
- Railway Network
- Major Roads

DISCLAIMER

Based on or contains data provided by the State of Queensland (Department of Natural Resources and Mines) (2019). In consideration of the State permitting use of this data you acknowledge and agree that the State gives no warranty in relation to the data (including accuracy, reliability, completeness, currency or suitability) and accepts no liability (including without limitation, liability in negligence) for any loss, damage or costs (including consequential damage) relating to any use of the data. Data must not be used for direct marketing or be used in breach of the privacy laws.

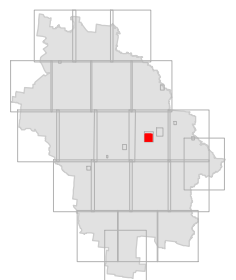
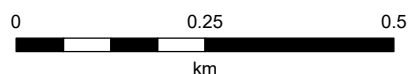
Cadastral boundaries as at December 2019 sourced from QSpatial. Floodplain Assessment Overlay, Queensland Reconstruction Authority (QRA) as at 17/10/2013, sourced from QSpatial. Localised Flood Hazard 1% AEP (QRA Level 2) for Charters Towers, Pentland and Selheim supplied by QRA August and November 2018. Localised Flood Hazard Study Areas are indicative only.

Refer to State Government mapping for the latest version of the overlay if applicable.

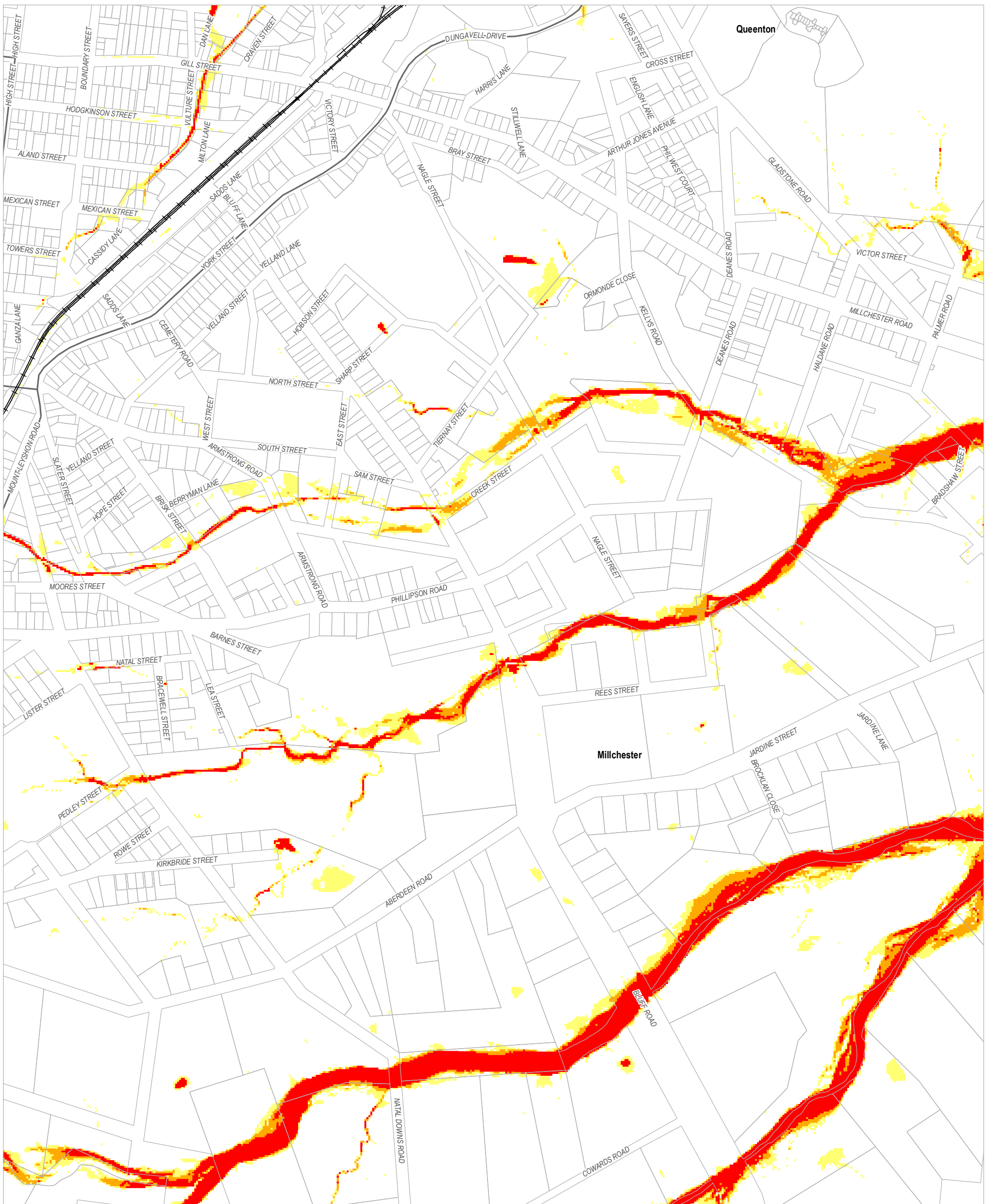
Geocentric Datum of Australia (GDA94)

29/12/2019

Approx Scale @ A3 1:10,000



**Flood Hazard Overlay - OM3.6
Charters Towers Inset 3**



**Charters Towers
Regional Town Plan
Flood Hazard
Overlay Map**

Flood Prone Areas

- Flood Hazard Area - QRA Level 1
- Significant Hazard Area – QRA Level 2 with 1% AEP
- High Hazard Area – QRA Level 2 with 1% AEP
- Extreme Hazard Area – QRA Level 2 with 1% AEP

Other Map Layers

- Cadastral Boundary
- Local Government Boundary
- Waterway
- Railway Network
- Major Roads

DISCLAIMER

Based on or contains data provided by the State of Queensland (Department of Natural Resources and Mines) [2019]. In consideration of the State permitting use of this data you acknowledge and agree that the State gives no warranty in relation to the data (including accuracy, reliability, completeness, currency or suitability) and accepts no liability (including without limitation, liability in negligence) for any loss, damage or costs (including consequential damage) relating to any use of the data. Data must not be used for direct marketing or be used in breach of the privacy laws.

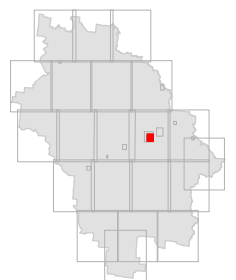
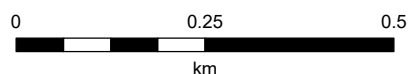
Cadastral boundaries as at December 2019 sourced from QSpatial. Floodplain Assessment Overlay, Queensland Reconstruction Authority (QRA) as at 17/10/2013, sourced from QSpatial. Localised Flood Hazard 1% AEP (QRA Level 2) for Charters Towers, Pentland and Selheim supplied by QRA August and November 2018. Localised Flood Hazard Study Areas are indicative only.

Refer to State Government mapping for the latest version of the overlay if applicable.

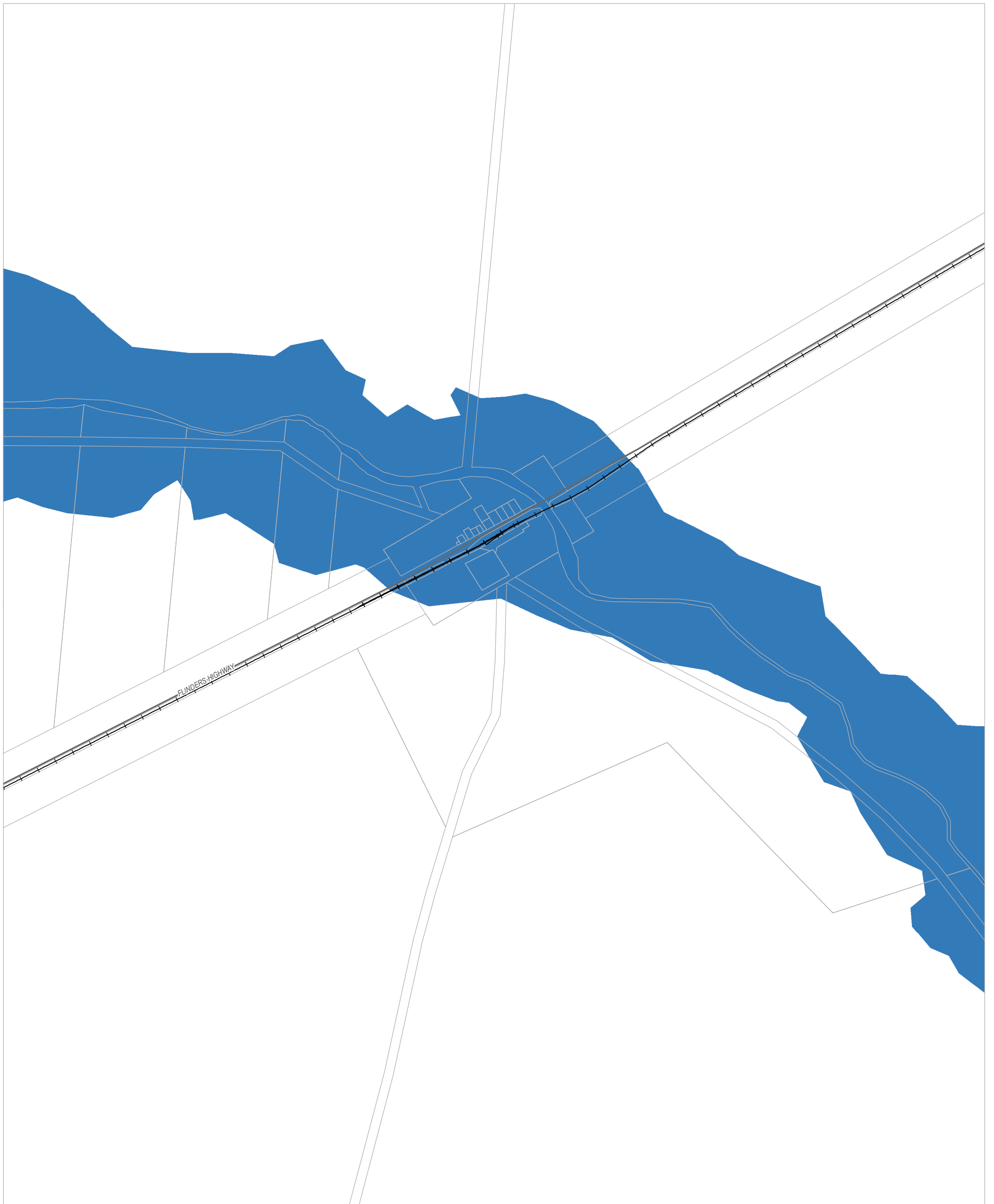
Geocentric Datum of Australia (GDA94)

29/12/2019

Approx Scale @ A3 1:10,000



**Flood Hazard Overlay - OM3.7
Charters Towers Inset 4**



**Charters Towers
Regional Town Plan
Flood Hazard
Overlay Map**

Flood Prone Areas

- Flood Hazard Area - QRA Level 1
- Significant Hazard Area – QRA Level 2 with 1% AEP
- High Hazard Area – QRA Level 2 with 1% AEP
- Extreme Hazard Area – QRA Level 2 with 1% AEP

Other Map Layers

- Cadastral Boundary
- Local Government Boundary
- Waterway
- Railway Network
- Major Roads

DISCLAIMER

Based on or contains data provided by the State of Queensland (Department of Natural Resources and Mines) [2019]. In consideration of the State permitting use of this data you acknowledge and agree that the State gives no warranty in relation to the data (including accuracy, reliability, completeness, currency or suitability) and accepts no liability (including without limitation, liability in negligence) for any loss, damage or costs (including consequential damage) relating to any use of the data. Data must not be used for direct marketing or be used in breach of the privacy laws.

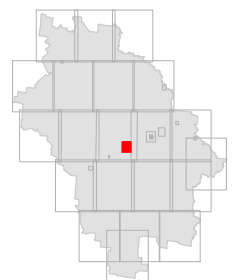
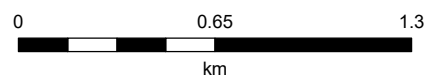
Cadastral boundaries as at December 2019 sourced from QSpatial. Floodplain Assessment Overlay, Queensland Reconstruction Authority (QRA) as at 17/10/2013, sourced from QSpatial. Localised Flood Hazard 1% AEP (QRA Level 2) for Charters Towers, Pentland and Selheim supplied by QRA August and November 2018. Localised Flood Hazard Study Areas are indicative only.

Refer to State Government mapping for the latest version of the overlay if applicable.

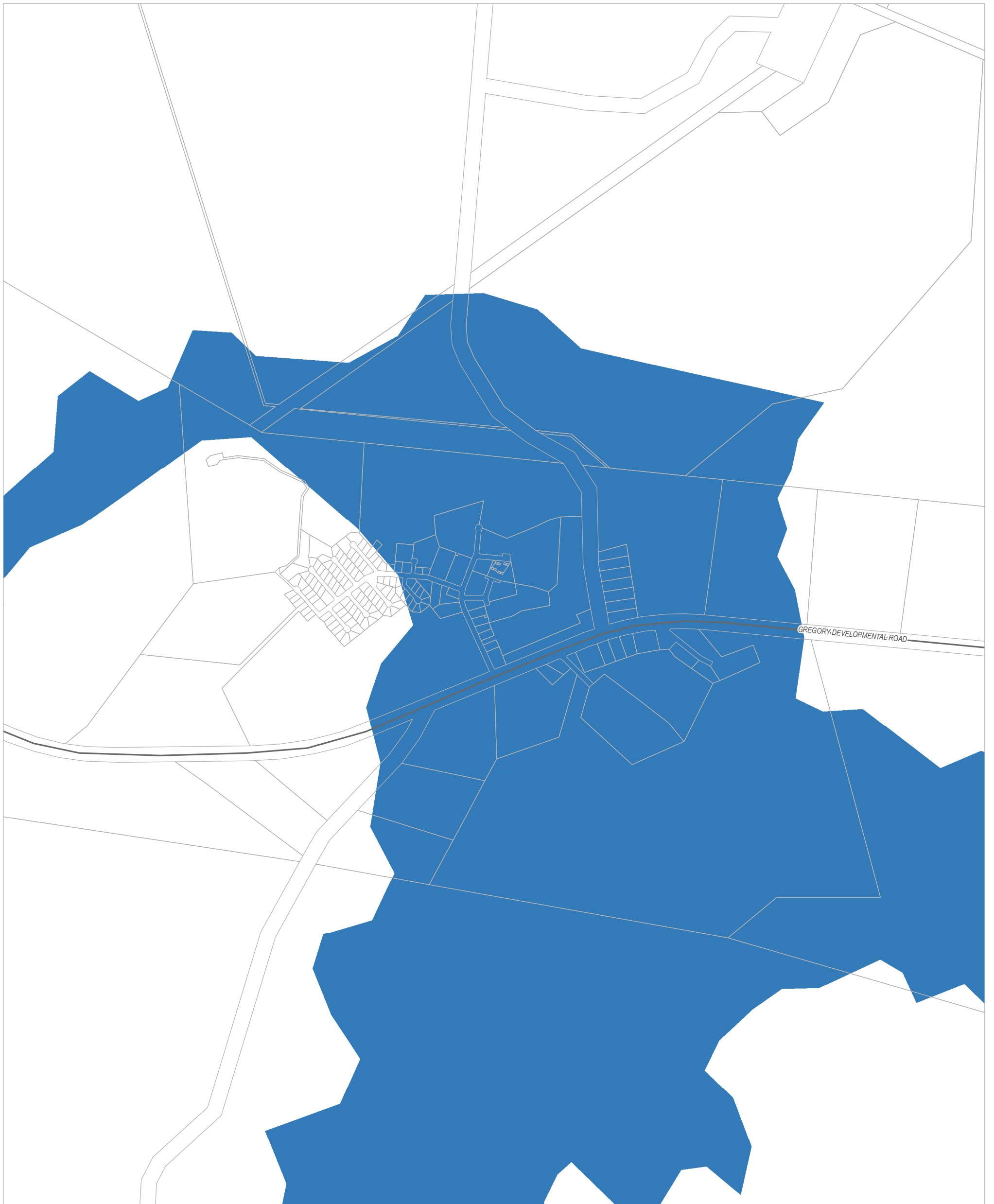
Geocentric Datum of Australia (GDA94)

29/12/2019

Approx Scale @ A3 1:25,000



**Flood Hazard Overlay - OM3.8
Balfes Creek**



**Charters Towers
Regional Town Plan
Flood Hazard
Overlay Map**

Flood Prone Areas

- Flood Hazard Area - QRA Level 1
- Significant Hazard Area – QRA Level 2 with 1% AEP
- High Hazard Area – QRA Level 2 with 1% AEP
- Extreme Hazard Area – QRA Level 2 with 1% AEP

Other Map Layers

- Cadastral Boundary
- Local Government Boundary
- Waterway
- Railway Network
- Major Roads

DISCLAIMER

Based on or contains data provided by the State of Queensland (Department of Natural Resources and Mines) [2019]. In consideration of the State permitting use of this data you acknowledge and agree that the State gives no warranty in relation to the data (including accuracy, reliability, completeness, currency or suitability) and accepts no liability (including without limitation, liability in negligence) for any loss, damage or costs (including consequential damage) relating to any use of the data. Data must not be used for direct marketing or be used in breach of the privacy laws.

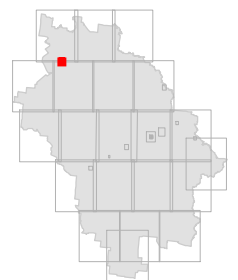
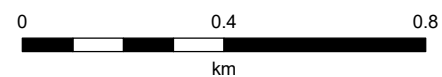
Cadastral boundaries as at December 2019 sourced from QSpatial. Floodplain Assessment Overlay, Queensland Reconstruction Authority (QRA) as at 17/10/2013, sourced from QSpatial. Localised Flood Hazard 1% AEP (QRA Level 2) for Charters Towers, Pentland and Selheim supplied by QRA August and November 2018. Localised Flood Hazard Study Areas are indicative only.

Refer to State Government mapping for the latest version of the overlay if applicable.

Geocentric Datum of Australia (GDA94)

29/12/2019

Approx Scale @ A3 1:15,000



**Flood Hazard Overlay - OM3.9
Greenvale**



**Charters Towers
Regional Town Plan
Flood Hazard
Overlay Map**

Flood Prone Areas

- Flood Hazard Area - QRA Level 1
- Significant Hazard Area – QRA Level 2 with 1% AEP
- High Hazard Area – QRA Level 2 with 1% AEP
- Extreme Hazard Area – QRA Level 2 with 1% AEP

Other Map Layers

- Cadastral Boundary
- Local Government Boundary
- Waterway
- Railway Network
- Major Roads

DISCLAIMER

Based on or contains data provided by the State of Queensland (Department of Natural Resources and Mines) [2019]. In consideration of the State permitting use of this data you acknowledge and agree that the State gives no warranty in relation to the data (including accuracy, reliability, completeness, currency or suitability) and accepts no liability (including without limitation, liability in negligence) for any loss, damage or costs (including consequential damage) relating to any use of the data. Data must not be used for direct marketing or be used in breach of the privacy laws.

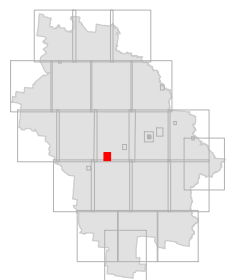
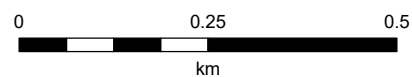
Cadastral boundaries as at December 2019 sourced from QSpatial. Floodplain Assessment Overlay, Queensland Reconstruction Authority (QRA) as at 17/10/2013, sourced from QSpatial. Localised Flood Hazard 1% AEP (QRA Level 2) for Charters Towers, Pentland and Selheim supplied by QRA August and November 2018. Localised Flood Hazard Study Areas are indicative only.

Refer to State Government mapping for the latest version of the overlay if applicable.

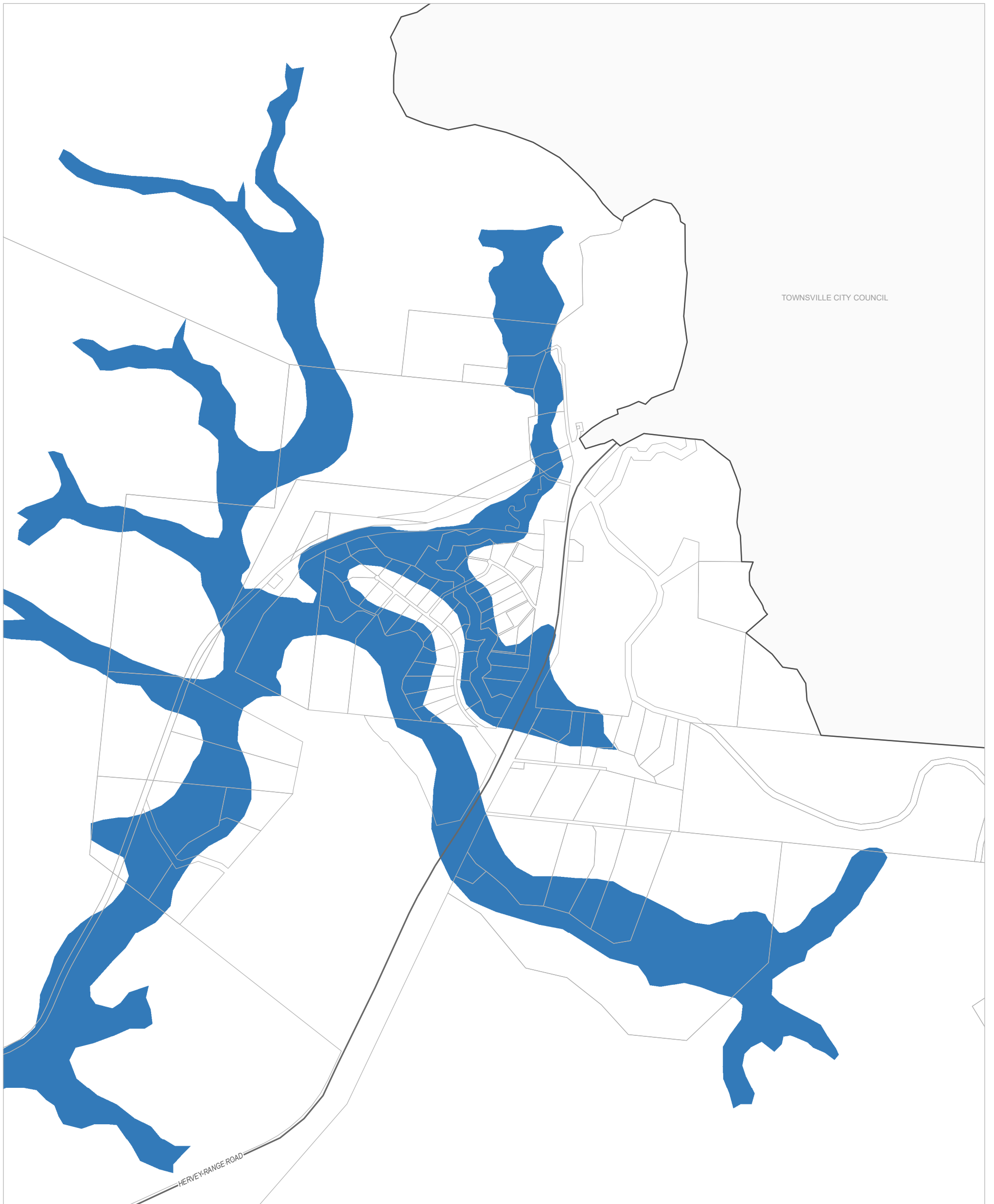
Geocentric Datum of Australia (GDA94)

29/12/2019

Approx Scale @ A3 1:10,000



**Flood Hazard Overlay - OM3.10
Homestead**



**Charters Towers
Regional Town Plan
Flood Hazard
Overlay Map**

Flood Prone Areas

- Flood Hazard Area - QRA Level 1
- Significant Hazard Area – QRA Level 2 with 1% AEP
- High Hazard Area – QRA Level 2 with 1% AEP
- Extreme Hazard Area – QRA Level 2 with 1% AEP

Other Map Layers

- Cadastral Boundary
- Local Government Boundary
- Waterway
- Railway Network
- Major Roads

DISCLAIMER

Based on or contains data provided by the State of Queensland (Department of Natural Resources and Mines) [2019]. In consideration of the State permitting use of this data you acknowledge and agree that the State gives no warranty in relation to the data (including accuracy, reliability, completeness, currency or suitability) and accepts no liability (including without limitation, liability in negligence) for any loss, damage or costs (including consequential damage) relating to any use of the data. Data must not be used for direct marketing or be used in breach of the privacy laws.

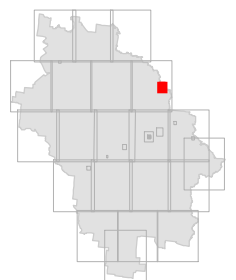
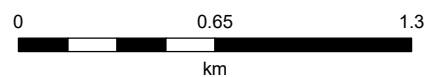
Cadastral boundaries as at December 2019 sourced from QSpatial. Floodplain Assessment Overlay, Queensland Reconstruction Authority (QRA) as at 17/10/2013, sourced from QSpatial. Localised Flood Hazard 1% AEP (QRA Level 2) for Charters Towers, Pentland and Selheim supplied by QRA August and November 2018. Localised Flood Hazard Study Areas are indicative only.

Refer to State Government mapping for the latest version of the overlay if applicable.

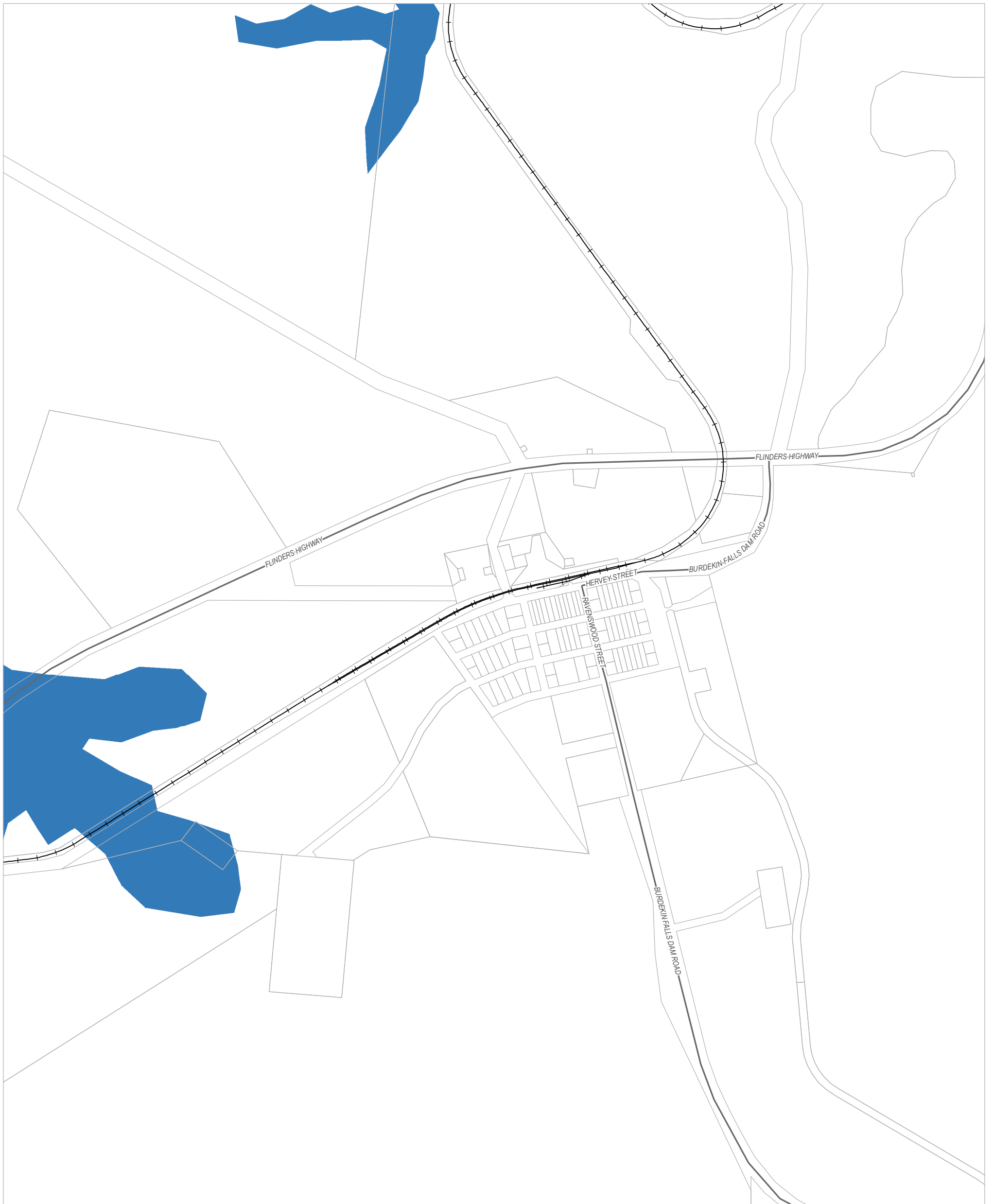
Geocentric Datum of Australia (GDA94)

29/12/2019

Approx Scale @ A3 1:25,000



**Flood Hazard Overlay - OM3.11
Hervey Range**



**Charters Towers
Regional Town Plan
Flood Hazard
Overlay Map**

Flood Prone Areas

- Flood Hazard Area - QRA Level 1
- Significant Hazard Area – QRA Level 2 with 1% AEP
- High Hazard Area – QRA Level 2 with 1% AEP
- Extreme Hazard Area – QRA Level 2 with 1% AEP

Other Map Layers

- Cadastral Boundary
- Local Government Boundary
- Waterway
- Railway Network
- Major Roads

DISCLAIMER

Based on or contains data provided by the State of Queensland (Department of Natural Resources and Mines) [2019]. In consideration of the State permitting use of this data you acknowledge and agree that the State gives no warranty in relation to the data (including accuracy, reliability, completeness, currency or suitability) and accepts no liability (including without limitation, liability in negligence) for any loss, damage or costs (including consequential damage) relating to any use of the data. Data must not be used for direct marketing or be used in breach of the privacy laws.

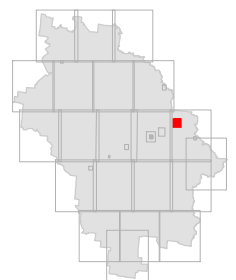
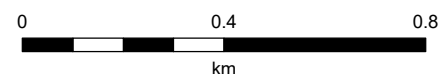
Cadastral boundaries as at December 2019 sourced from QSpatial. Floodplain Assessment Overlay, Queensland Reconstruction Authority (QRA) as at 17/10/2013, sourced from QSpatial. Localised Flood Hazard 1% AEP (QRA Level 2) for Charters Towers, Pentland and Selheim supplied by QRA August and November 2018. Localised Flood Hazard Study Areas are indicative only.

Refer to State Government mapping for the latest version of the overlay if applicable.

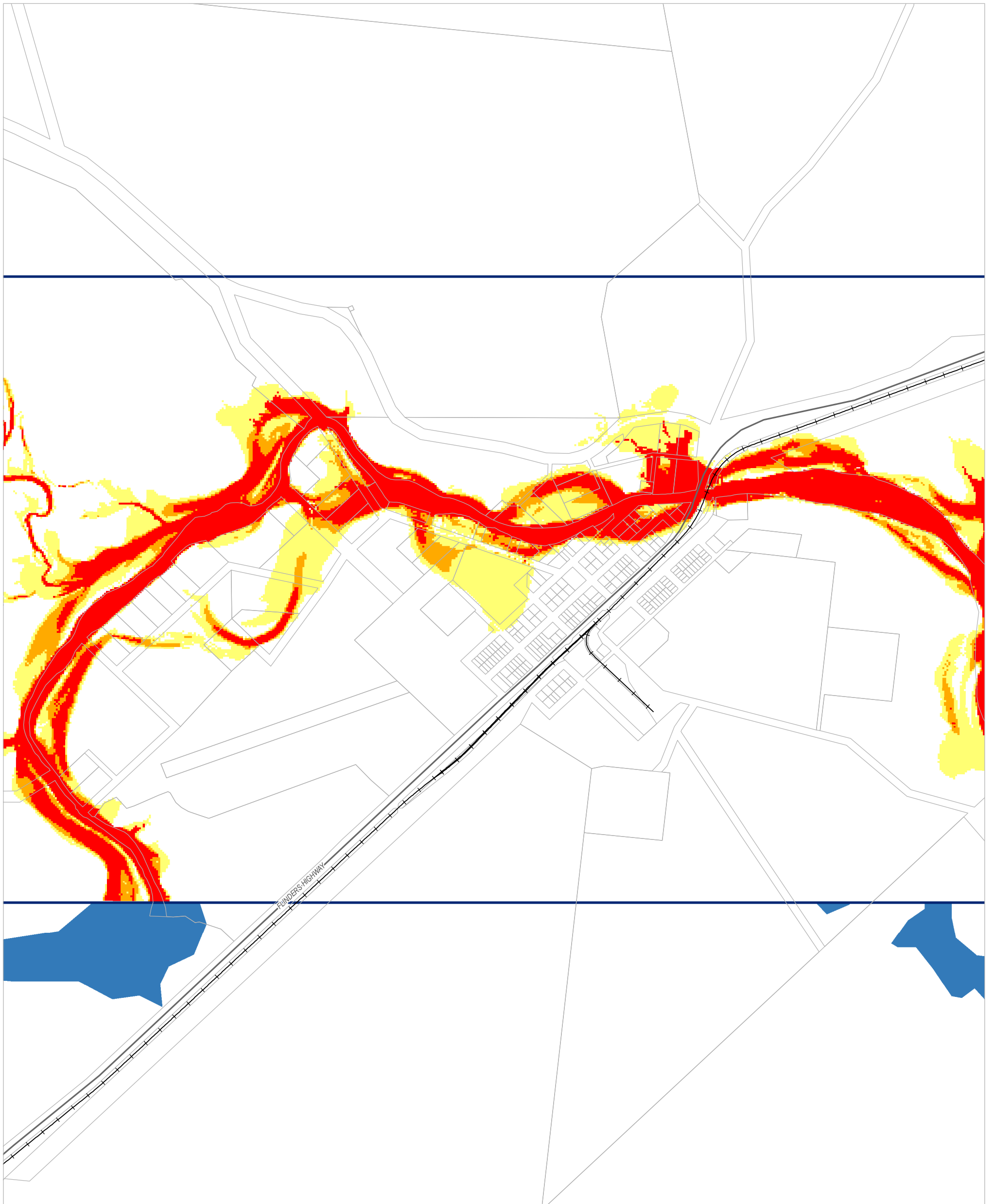
Geocentric Datum of Australia (GDA94)

29/12/2019

Approx Scale @ A3 1:15,000



**Flood Hazard Overlay - OM3.12
Mingela**



**Charters Towers
Regional Town Plan
Flood Hazard
Overlay Map**

Flood Prone Areas

- Flood Hazard Area - QRA Level 1
- Significant Hazard Area - QRA Level 2 with 1% AEP
- High Hazard Area - QRA Level 2 with 1% AEP
- Extreme Hazard Area - QRA Level 2 with 1% AEP

Other Map Layers

- Cadastral Boundary
- Local Government Boundary
- Waterway
- Railway Network
- Major Roads

DISCLAIMER

Based on or contains data provided by the State of Queensland (Department of Natural Resources and Mines) [2019]. In consideration of the State permitting use of this data you acknowledge and agree that the State gives no warranty in relation to the data (including accuracy, reliability, completeness, currency or suitability) and accepts no liability (including without limitation, liability in negligence) for any loss, damage or costs (including consequential damage) relating to any use of the data. Data must not be used for direct marketing or be used in breach of the privacy laws.

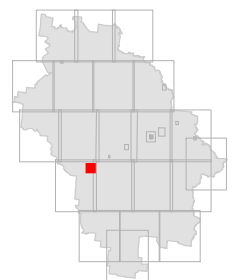
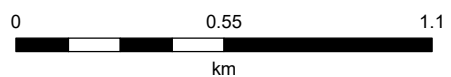
Cadastral boundaries as at December 2019 sourced from QSpatial. Floodplain Assessment Overlay, Queensland Reconstruction Authority (QRA) as at 17/10/2013, sourced from QSpatial. Localised Flood Hazard 1% AEP (QRA Level 2) for Charters Towers, Pentland and Selheim supplied by QRA August and November 2018. Localised Flood Hazard Study Areas are indicative only.

Refer to State Government mapping for the latest version of the overlay if applicable.

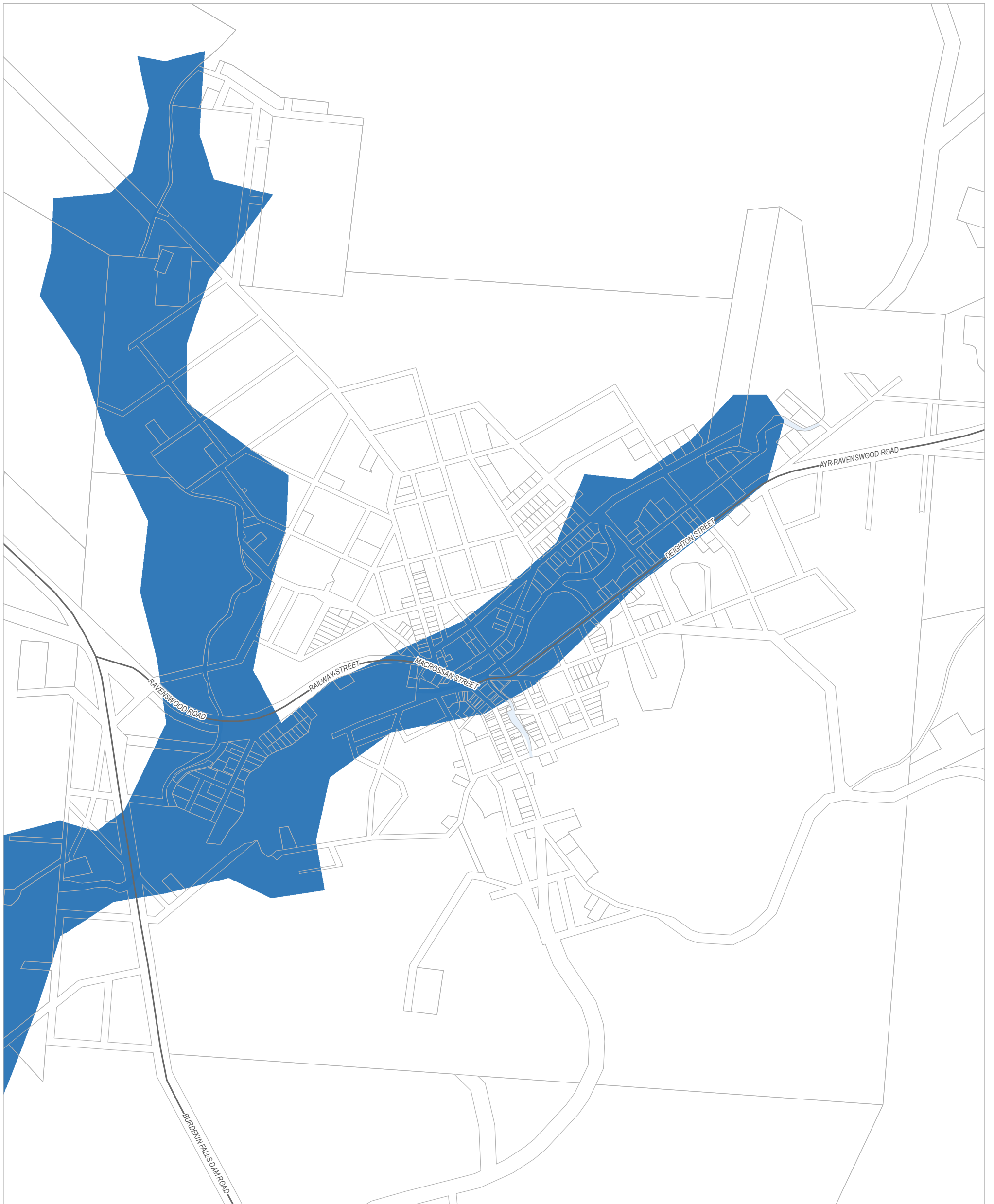
Geocentric Datum of Australia (GDA94)

29/12/2019

Approx Scale @ A3 1:20,000



**Flood Hazard Overlay - OM3.13
Pentland**



**Charters Towers
Regional Town Plan
Flood Hazard
Overlay Map**

Flood Prone Areas

- Flood Hazard Area - QRA Level 1
- Significant Hazard Area – QRA Level 2 with 1% AEP
- High Hazard Area – QRA Level 2 with 1% AEP
- Extreme Hazard Area – QRA Level 2 with 1% AEP

Other Map Layers

- Cadastral Boundary
- Local Government Boundary
- Waterway
- Railway Network
- Major Roads

DISCLAIMER

Based on or contains data provided by the State of Queensland (Department of Natural Resources and Mines) [2019]. In consideration of the State permitting use of this data you acknowledge and agree that the State gives no warranty in relation to the data (including accuracy, reliability, completeness, currency or suitability) and accepts no liability (including without limitation, liability in negligence) for any loss, damage or costs (including consequential damage) relating to any use of the data. Data must not be used for direct marketing or be used in breach of the privacy laws.

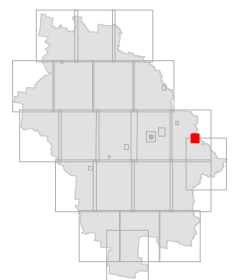
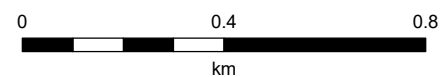
Cadastral boundaries as at December 2019 sourced from QSpatial. Floodplain Assessment Overlay, Queensland Reconstruction Authority (QRA) as at 17/10/2013, sourced from QSpatial. Localised Flood Hazard 1% AEP (QRA Level 2) for Charters Towers, Pentland and Selheim supplied by QRA August and November 2018. Localised Flood Hazard Study Areas are indicative only.

Refer to State Government mapping for the latest version of the overlay if applicable.

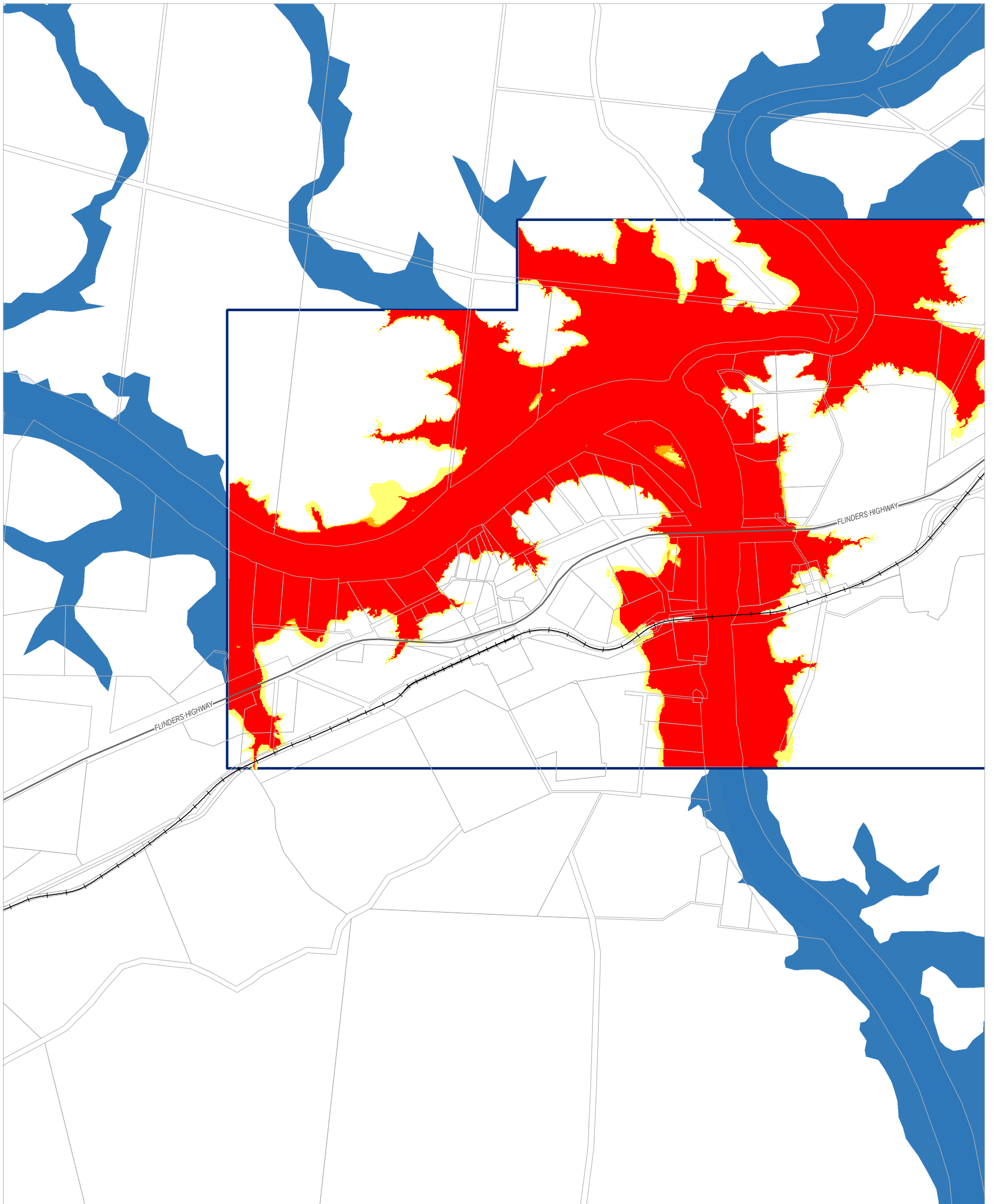
Geocentric Datum of Australia (GDA94)

29/12/2019

Approx Scale @ A3 1:15,000



**Flood Hazard Overlay - OM3.14
Ravenswood**



**Charters Towers
Regional Town Plan
Flood Hazard
Overlay Map**

Flood Prone Areas

- Flood Hazard Area - QRA Level 1
- Significant Hazard Area – QRA Level 2 with 1% AEP
- High Hazard Area – QRA Level 2 with 1% AEP
- Extreme Hazard Area – QRA Level 2 with 1% AEP

Other Map Layers

- Cadastral Boundary
- Local Government Boundary
- Waterway
- Railway Network
- Major Roads

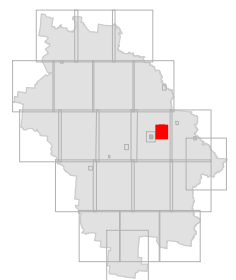
DISCLAIMER

Based on or contains data provided by the State of Queensland (Department of Natural Resources and Mines) [2019]. In consideration of the State permitting use of this data you acknowledge and agree that the State gives no warranty in relation to the data (including accuracy, reliability, completeness, currency or suitability) and accepts no liability (including without limitation, liability in negligence) for any loss, damage or costs (including consequential damage) relating to any use of the data. Data must not be used for direct marketing or be used in breach of the privacy laws.

Cadastral boundaries as at December 2019 sourced from QSpatial. Floodplain Assessment Overlay, Queensland Reconstruction Authority (QRA) as at 17/10/2013, sourced from QSpatial. Localised Flood Hazard 1% AEP (QRA Level 2) for Charters Towers, Pentland and Sellheim supplied by QRA August and November 2018. Localised Flood Hazard Study Areas are indicative only.

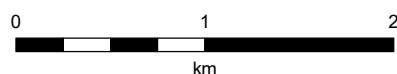
Refer to State Government mapping for the latest version of the overlay if applicable.

Geocentric Datum of Australia (GDA94)



29/12/2019

Approx Scale @ A3 1:40,000



**Flood Hazard Overlay - OM3.15
Sellheim**

TABLELANDS REGIONAL COUNCIL

ETHERIDGE SHIRE COUNCIL

GREGORY DEVELOPMENTAL ROAD



Charters Towers Regional Town Plan Flood Hazard Overlay Map

Flood Prone Areas

- Flood Hazard Area - QRA Level 1
- Significant Hazard Area – QRA Level 2 with 1% AEP
- High Hazard Area – QRA Level 2 with 1% AEP
- Extreme Hazard Area – QRA Level 2 with 1% AEP

Other Map Layers

- Cadastral Boundary
- Local Government Boundary
- Waterway
- Railway Network
- Major Roads

DISCLAIMER

Based on or contains data provided by the State of Queensland (Department of Natural Resources and Mines) [2019]. In consideration of the State permitting use of this data you acknowledge and agree that the State gives no warranty in relation to the data (including accuracy, reliability, completeness, currency or suitability) and accepts no liability (including without limitation, liability in negligence) for any loss, damage or costs (including consequential damage) relating to any use of the data. Data must not be used for direct marketing or be used in breach of the privacy laws.

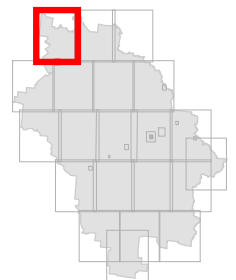
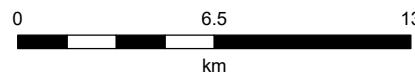
Cadastral boundaries as at December 2019 sourced from QSpatial. Floodplain Assessment Overlay, Queensland Reconstruction Authority (QRA) as at 17/10/2013, sourced from QSpatial. Localised Flood Hazard 1% AEP (QRA Level 2) for Charters Towers, Pentland and Selheim supplied by QRA August and November 2018. Localised Flood Hazard Study Areas are indicative only.

Refer to State Government mapping for the latest version of the overlay if applicable.

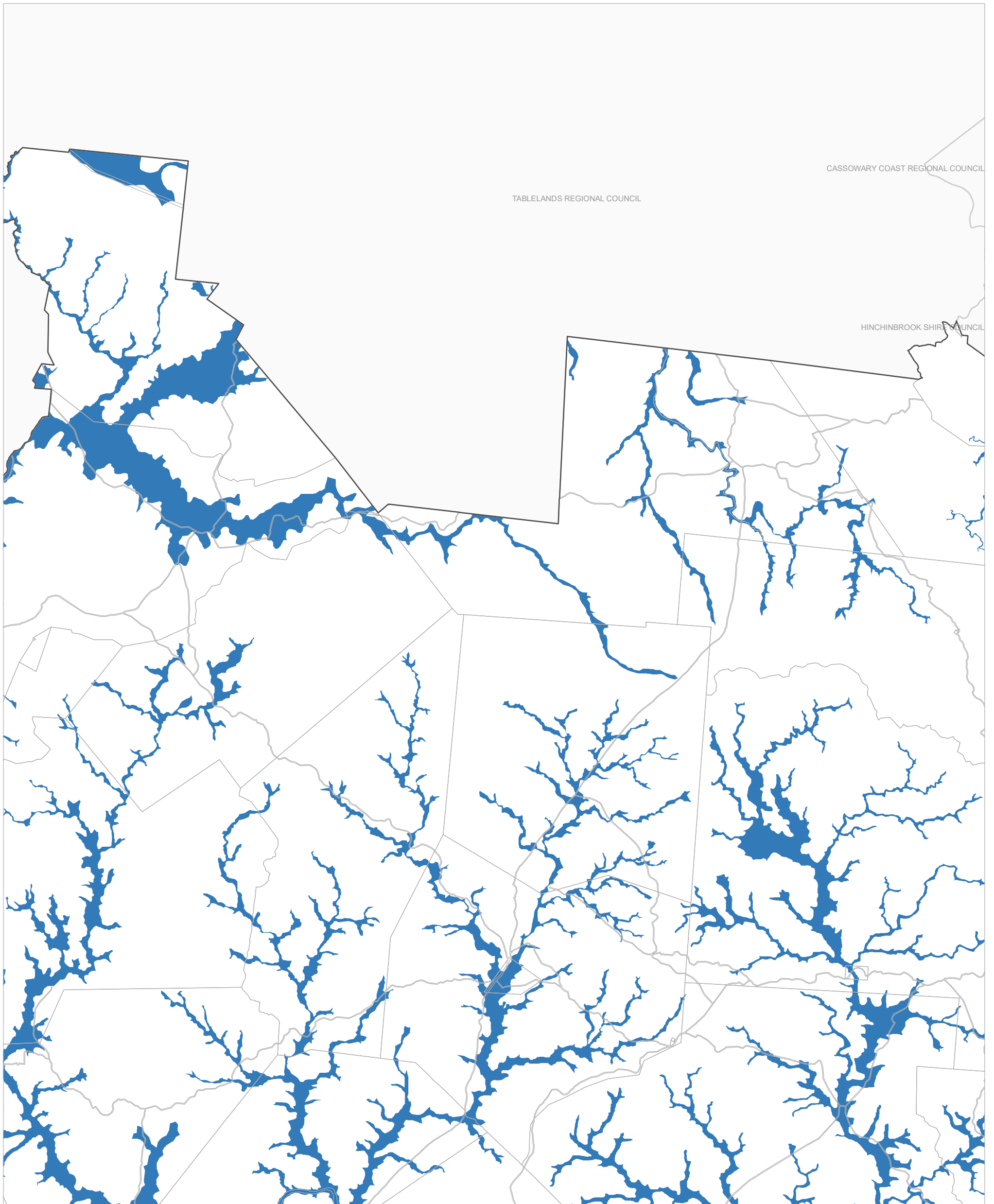
Geocentric Datum of Australia (GDA94)

29/12/2019

Approx Scale @ A3 1:250,000



Flood Hazard Overlay - OM3.16
Map 1



CASSOWARY COAST REGIONAL COUNCIL

TABLELANDS REGIONAL COUNCIL

HINCHINBROOK SHIRE COUNCIL



**Charters Towers
Regional Town Plan
Flood Hazard
Overlay Map**

Flood Prone Areas

- Flood Hazard Area - QRA Level 1
- Significant Hazard Area – QRA Level 2 with 1% AEP
- High Hazard Area – QRA Level 2 with 1% AEP
- Extreme Hazard Area – QRA Level 2 with 1% AEP

Other Map Layers

- Cadastral Boundary
- Local Government Boundary
- Waterway
- Railway Network
- Major Roads

DISCLAIMER

Based on or contains data provided by the State of Queensland (Department of Natural Resources and Mines) [2019]. In consideration of the State permitting use of this data you acknowledge and agree that the State gives no warranty in relation to the data (including accuracy, reliability, completeness, currency or suitability) and accepts no liability (including without limitation, liability in negligence) for any loss, damage or costs (including consequential damage) relating to any use of the data. Data must not be used for direct marketing or be used in breach of the privacy laws.

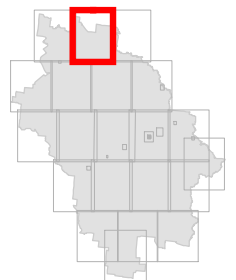
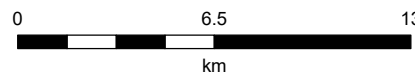
Cadastral boundaries as at December 2019 sourced from QSpatial. Floodplain Assessment Overlay, Queensland Reconstruction Authority (QRA) as at 17/10/2013, sourced from QSpatial. Localised Flood Hazard 1% AEP (QRA Level 2) for Charters Towers, Pentland and Selheim supplied by QRA August and November 2018. Localised Flood Hazard Study Areas are indicative only.

Refer to State Government mapping for the latest version of the overlay if applicable.

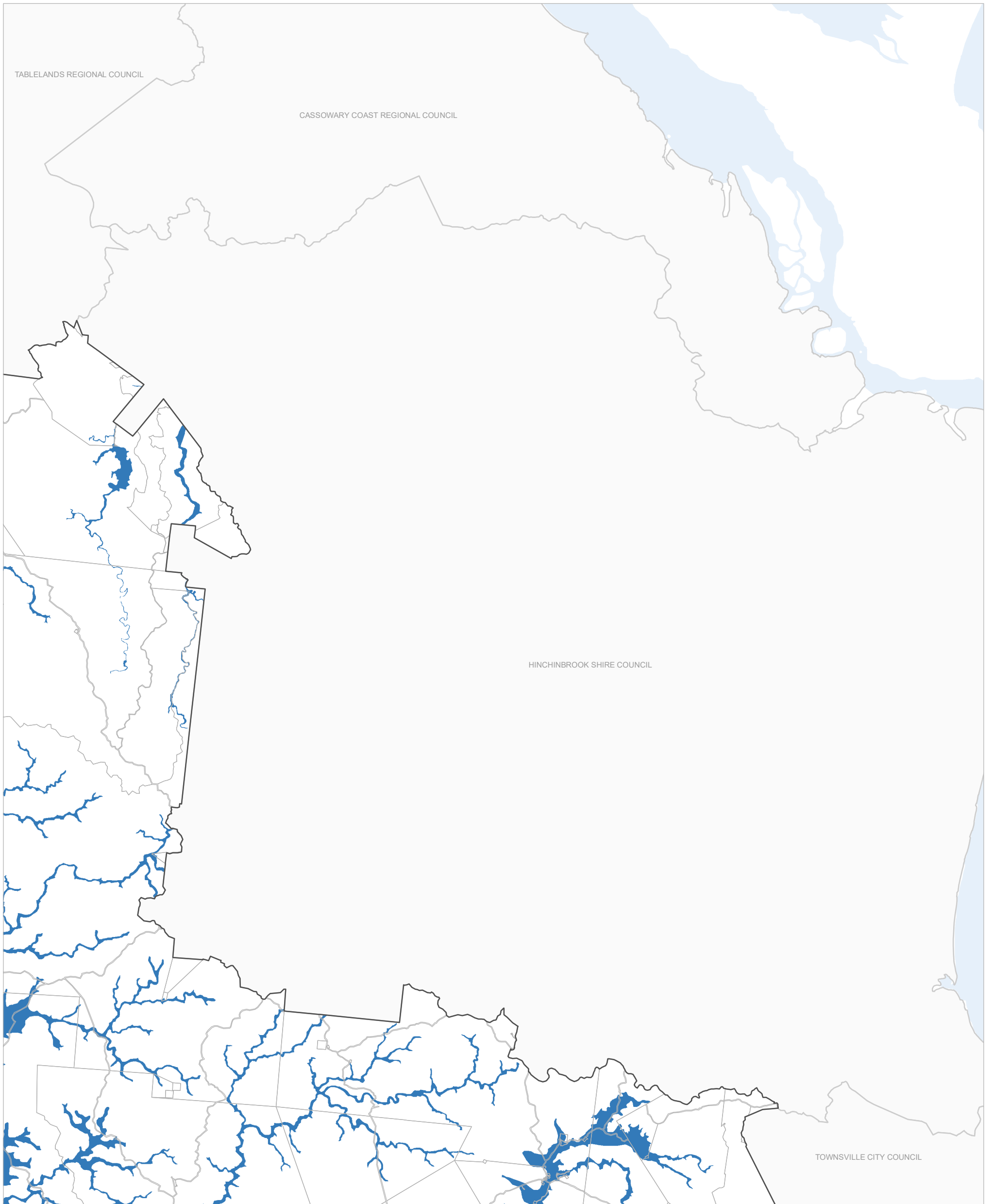
Geocentric Datum of Australia (GDA94)

29/12/2019

Approx Scale @ A3 1:250,000



**Flood Hazard Overlay - OM3.17
Map 2**



**Charters Towers
Regional Town Plan
Flood Hazard
Overlay Map**

Flood Prone Areas

- Flood Hazard Area - QRA Level 1
- Significant Hazard Area – QRA Level 2 with 1% AEP
- High Hazard Area – QRA Level 2 with 1% AEP
- Extreme Hazard Area – QRA Level 2 with 1% AEP

Other Map Layers

- Cadastral Boundary
- Local Government Boundary
- Waterway
- Railway Network
- Major Roads

DISCLAIMER

Based on or contains data provided by the State of Queensland (Department of Natural Resources and Mines) [2019]. In consideration of the State permitting use of this data you acknowledge and agree that the State gives no warranty in relation to the data (including accuracy, reliability, completeness, currency or suitability) and accepts no liability (including without limitation, liability in negligence) for any loss, damage or costs (including consequential damage) relating to any use of the data. Data must not be used for direct marketing or be used in breach of the privacy laws.

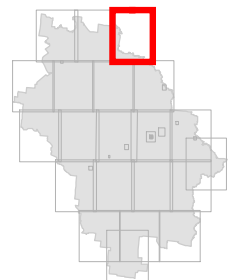
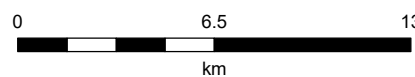
Cadastral boundaries as at December 2019 sourced from QSpatial. Floodplain Assessment Overlay, Queensland Reconstruction Authority (QRA) as at 17/10/2013, sourced from QSpatial. Localised Flood Hazard 1% AEP (QRA Level 2) for Charters Towers, Pentland and Selheim supplied by QRA August and November 2018. Localised Flood Hazard Study Areas are indicative only.

Refer to State Government mapping for the latest version of the overlay if applicable.

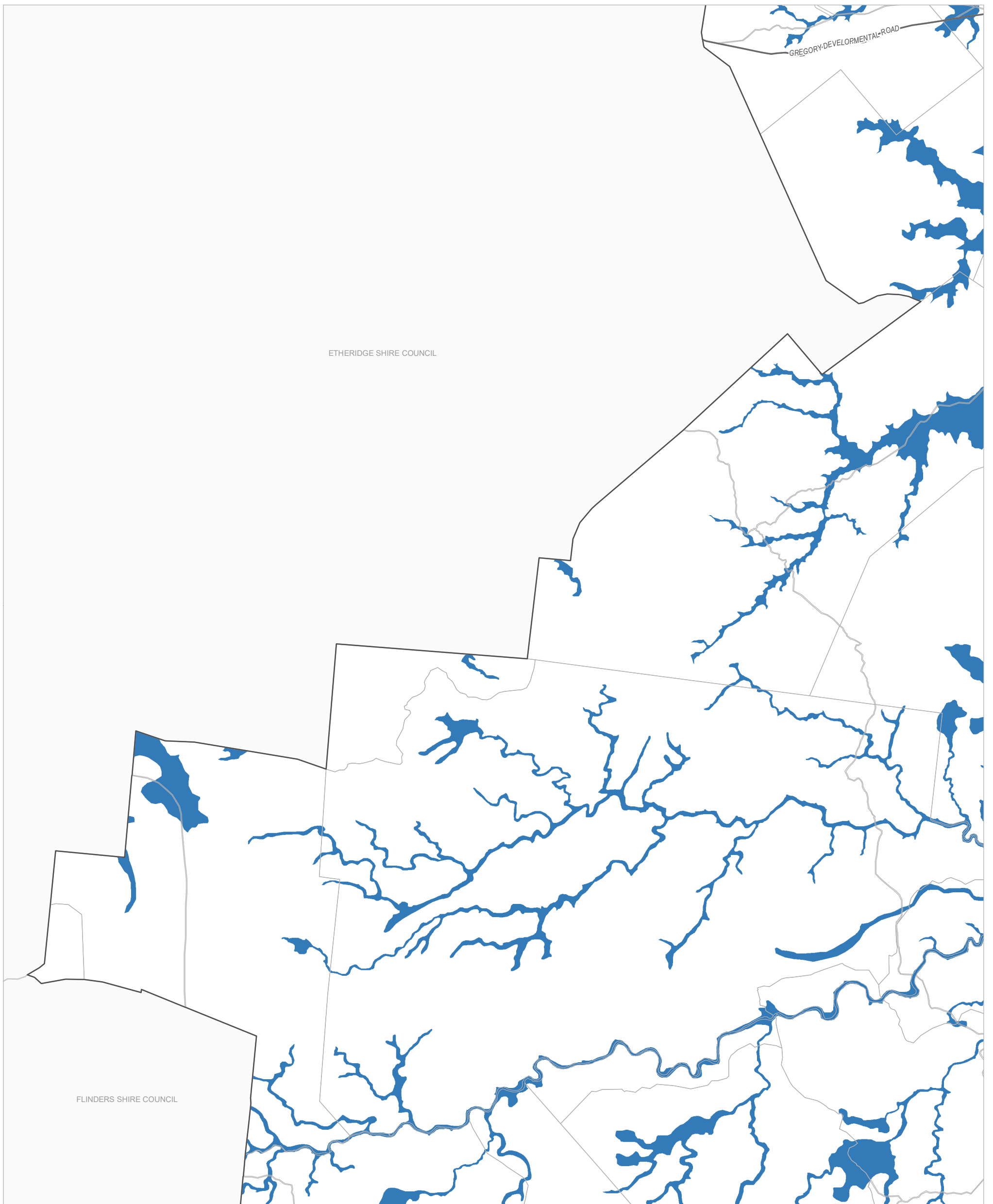
Geocentric Datum of Australia (GDA94)

29/12/2019

Approx Scale @ A3 1:250,000



**Flood Hazard Overlay - OM3.18
Map 3**



**Charters Towers
Regional Town Plan
Flood Hazard
Overlay Map**

Flood Prone Areas

- Flood Hazard Area - QRA Level 1
- Significant Hazard Area – QRA Level 2 with 1% AEP
- High Hazard Area – QRA Level 2 with 1% AEP
- Extreme Hazard Area – QRA Level 2 with 1% AEP

Other Map Layers

- Cadastral Boundary
- Local Government Boundary
- Waterway
- Railway Network
- Major Roads

DISCLAIMER

Based on or contains data provided by the State of Queensland (Department of Natural Resources and Mines) [2019]. In consideration of the State permitting use of this data you acknowledge and agree that the State gives no warranty in relation to the data (including accuracy, reliability, completeness, currency or suitability) and accepts no liability (including without limitation, liability in negligence) for any loss, damage or costs (including consequential damage) relating to any use of the data. Data must not be used for direct marketing or be used in breach of the privacy laws.

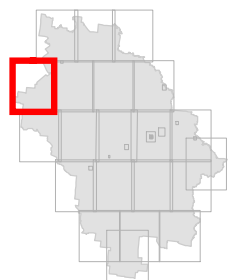
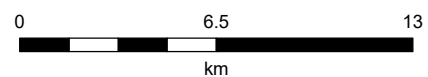
Cadastral boundaries as at December 2019 sourced from QSpatial. Floodplain Assessment Overlay, Queensland Reconstruction Authority (QRA) as at 17/10/2013, sourced from QSpatial. Localised Flood Hazard 1% AEP (QRA Level 2) for Charters Towers, Pentland and Selheim supplied by QRA August and November 2018. Localised Flood Hazard Study Areas are indicative only.

Refer to State Government mapping for the latest version of the overlay if applicable.

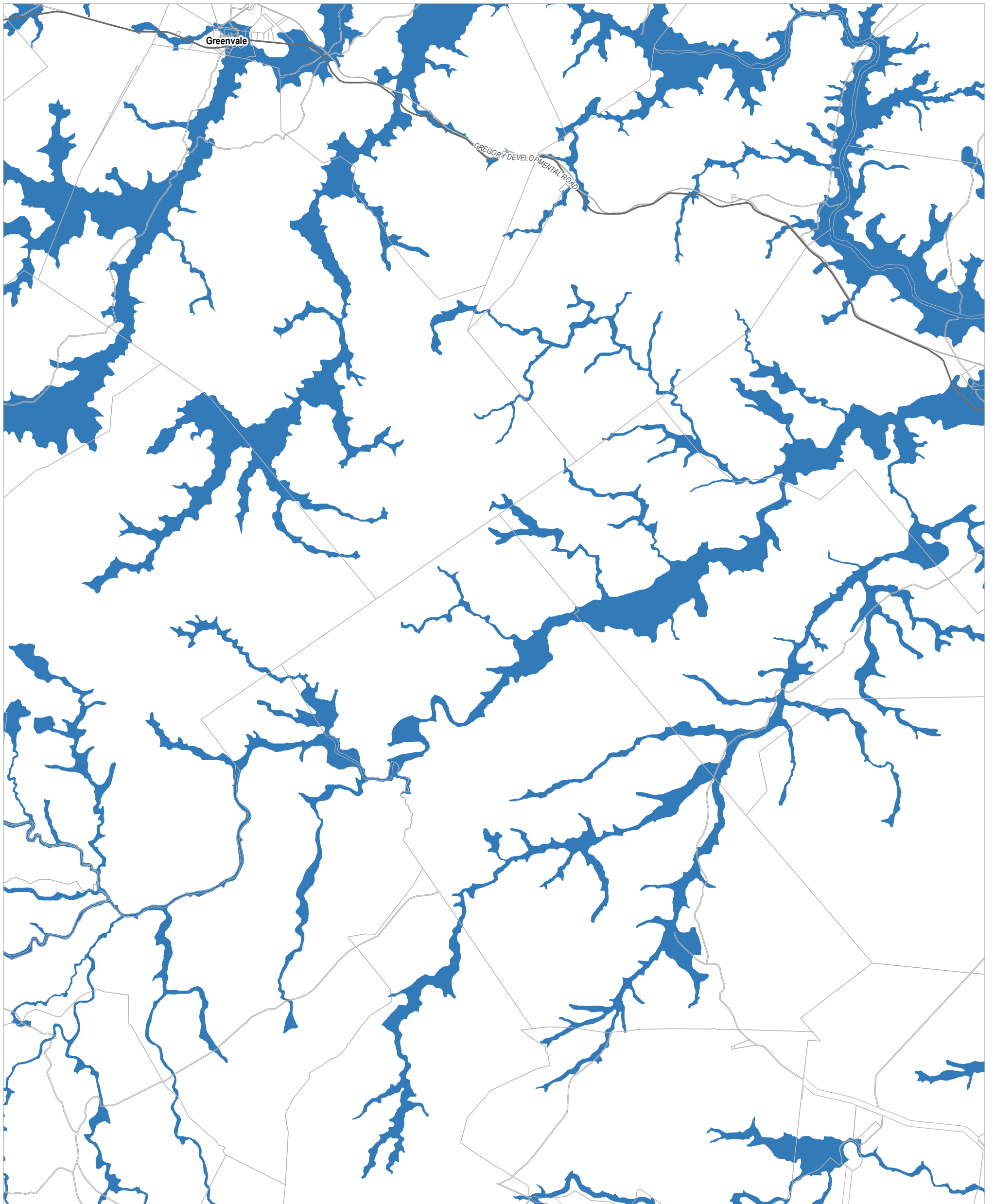
Geocentric Datum of Australia (GDA94)

29/12/2019

Approx Scale @ A3 1:250,000



**Flood Hazard Overlay - OM3.19
Map 4**



**Charters Towers
Regional Town Plan
Flood Hazard
Overlay Map**

Flood Prone Areas

- Flood Hazard Area - QRA Level 1
- Significant Hazard Area – QRA Level 2 with 1% AEP
- High Hazard Area – QRA Level 2 with 1% AEP
- Extreme Hazard Area – QRA Level 2 with 1% AEP

Other Map Layers

- Cadastral Boundary
- Local Government Boundary
- Waterway
- Railway Network
- Major Roads

DISCLAIMER

Based on or contains data provided by the State of Queensland (Department of Natural Resources and Mines) [2019]. In consideration of the State permitting use of this data you acknowledge and agree that the State gives no warranty in relation to the data (including accuracy, reliability, completeness, currency or suitability) and accepts no liability (including without limitation, liability in negligence) for any loss, damage or costs (including consequential damage) relating to any use of the data. Data must not be used for direct marketing or be used in breach of the privacy laws.

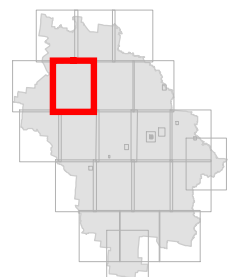
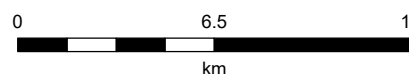
Cadastral boundaries as at December 2019 sourced from QSpatial. Floodplain Assessment Overlay, Queensland Reconstruction Authority (QRA) as at 17/10/2013, sourced from QSpatial. Localised Flood Hazard 1% AEP (QRA Level 2) for Charters Towers, Pentland and Selheim supplied by QRA August and November 2018. Localised Flood Hazard Study Areas are indicative only.

Refer to State Government mapping for the latest version of the overlay if applicable.

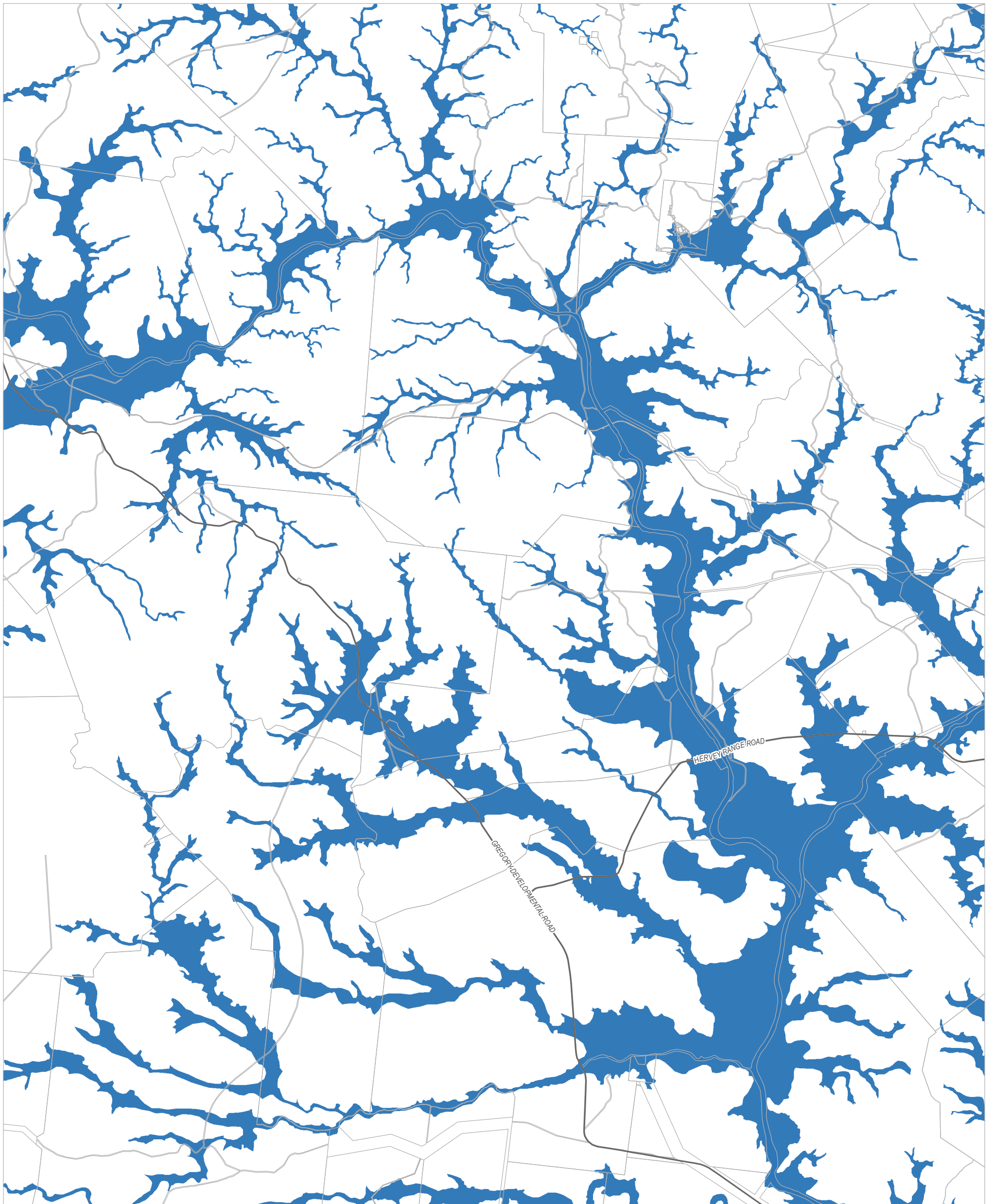
Geocentric Datum of Australia (GDA94)

29/12/2019

Approx Scale @ A3 1:250,000



**Flood Hazard Overlay - OM3.20
Map 5**



**Charters Towers
Regional Town Plan
Flood Hazard
Overlay Map**

Flood Prone Areas

- Flood Hazard Area - QRA Level 1
- Significant Hazard Area – QRA Level 2 with 1% AEP
- High Hazard Area – QRA Level 2 with 1% AEP
- Extreme Hazard Area – QRA Level 2 with 1% AEP

Other Map Layers

- Cadastral Boundary
- Local Government Boundary
- Waterway
- Railway Network
- Major Roads

DISCLAIMER

Based on or contains data provided by the State of Queensland (Department of Natural Resources and Mines) [2019]. In consideration of the State permitting use of this data you acknowledge and agree that the State gives no warranty in relation to the data (including accuracy, reliability, completeness, currency or suitability) and accepts no liability (including without limitation, liability in negligence) for any loss, damage or costs (including consequential damage) relating to any use of the data. Data must not be used for direct marketing or be used in breach of the privacy laws.

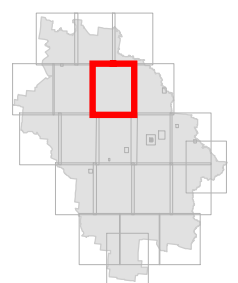
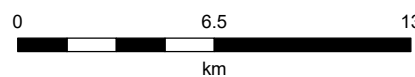
Cadastral boundaries as at December 2019 sourced from QSpatial. Floodplain Assessment Overlay, Queensland Reconstruction Authority (QRA) as at 17/10/2013, sourced from QSpatial. Localised Flood Hazard 1% AEP (QRA Level 2) for Charters Towers, Pentland and Selheim supplied by QRA August and November 2018. Localised Flood Hazard Study Areas are indicative only.

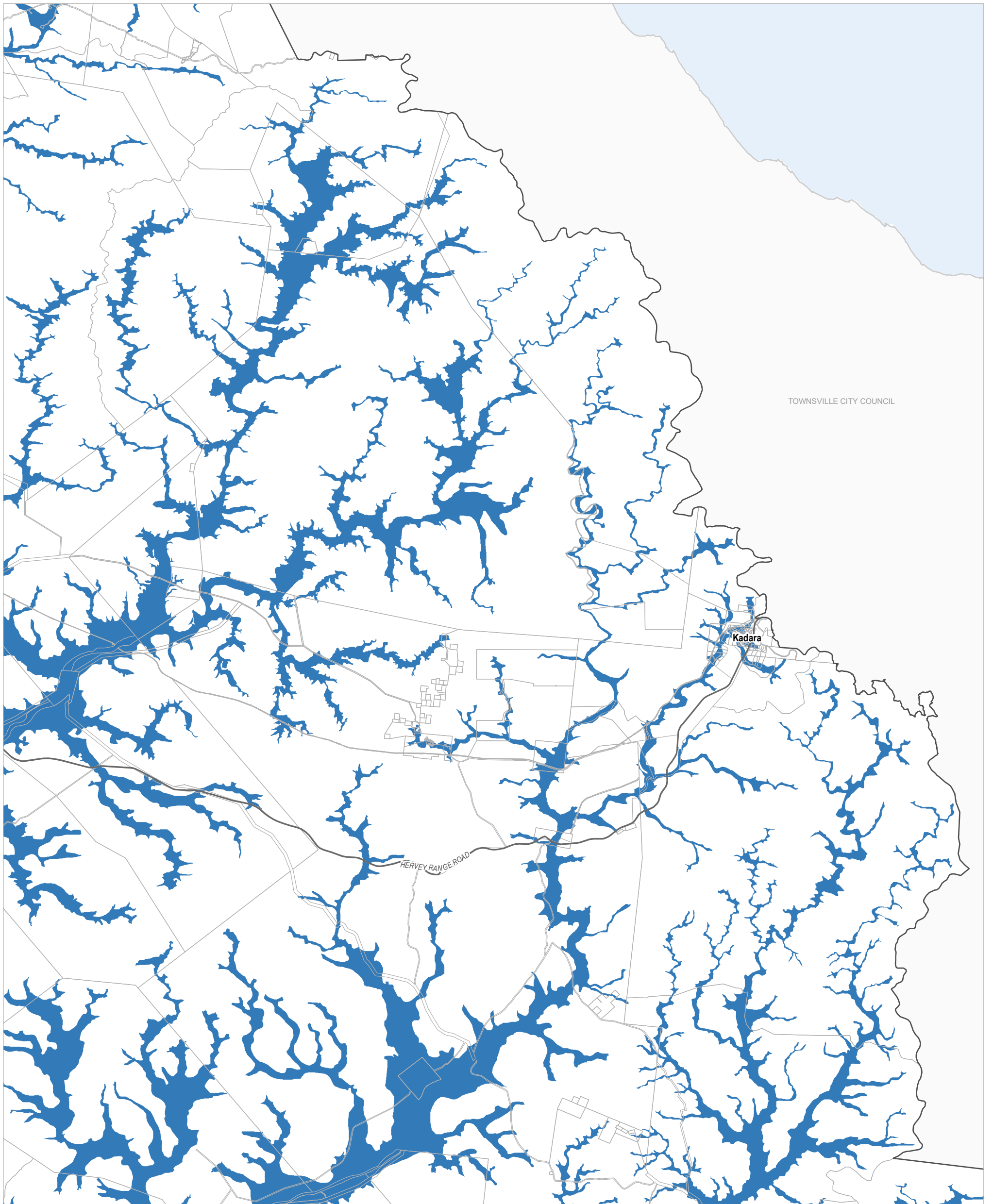
Refer to State Government mapping for the latest version of the overlay if applicable.

Geocentric Datum of Australia (GDA94)

29/12/2019

Approx Scale @ A3 1:250,000





**Charters Towers
Regional Town Plan
Flood Hazard
Overlay Map**

Flood Prone Areas

- Flood Hazard Area - QRA Level 1
- Significant Hazard Area – QRA Level 2 with 1% AEP
- High Hazard Area – QRA Level 2 with 1% AEP
- Extreme Hazard Area – QRA Level 2 with 1% AEP

Other Map Layers

- Cadastral Boundary
- Local Government Boundary
- Waterway
- Railway Network
- Major Roads

DISCLAIMER

Based on or contains data provided by the State of Queensland (Department of Natural Resources and Mines) [2019]. In consideration of the State permitting use of this data you acknowledge and agree that the State gives no warranty in relation to the data (including accuracy, reliability, completeness, currency or suitability) and accepts no liability (including without limitation, liability in negligence) for any loss, damage or costs (including consequential damage) relating to any use of the data. Data must not be used for direct marketing or be used in breach of the privacy laws.

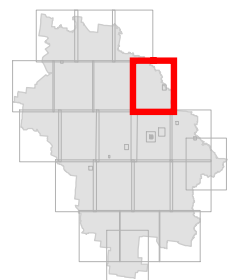
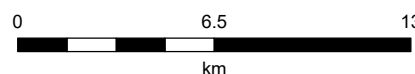
Cadastral boundaries as at December 2019 sourced from QSpatial. Floodplain Assessment Overlay, Queensland Reconstruction Authority (QRA) as at 17/10/2013, sourced from QSpatial. Localised Flood Hazard 1% AEP (QRA Level 2) for Charters Towers, Pentland and Selheim supplied by QRA August and November 2018. Localised Flood Hazard Study Areas are indicative only.

Refer to State Government mapping for the latest version of the overlay if applicable.

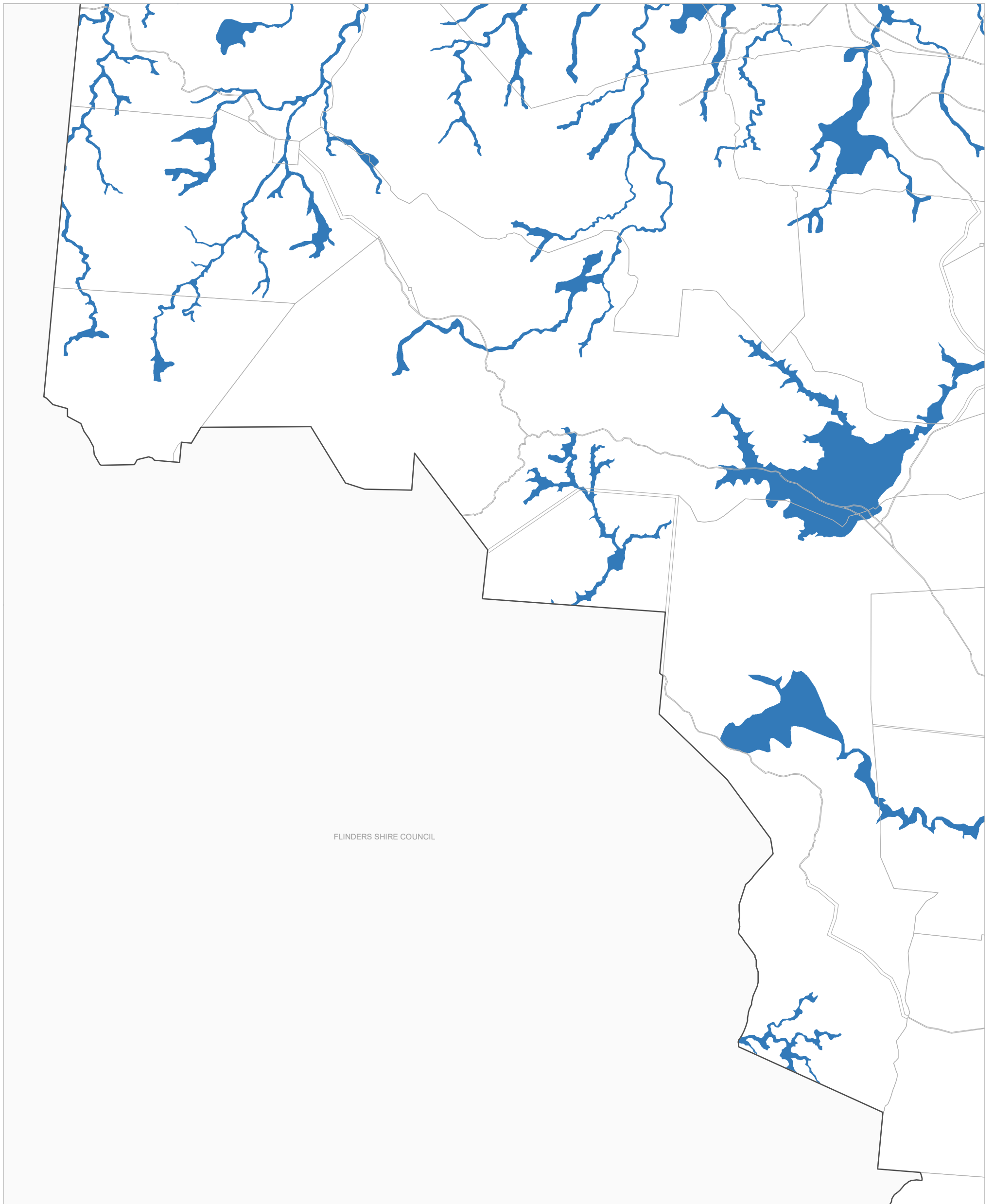
Geocentric Datum of Australia (GDA94)

29/12/2019

Approx Scale @ A3 1:250,000



**Flood Hazard Overlay - OM3.22
Map 7**



**Charters Towers
Regional Town Plan
Flood Hazard
Overlay Map**

Flood Prone Areas

- Flood Hazard Area - QRA Level 1
- Significant Hazard Area – QRA Level 2 with 1% AEP
- High Hazard Area – QRA Level 2 with 1% AEP
- Extreme Hazard Area – QRA Level 2 with 1% AEP

Other Map Layers

- Cadastral Boundary
- Local Government Boundary
- Waterway
- Railway Network
- Major Roads

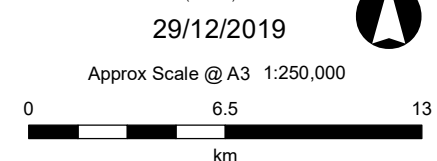
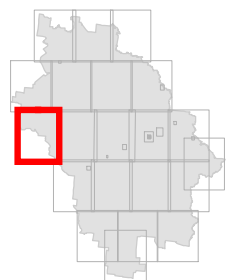
DISCLAIMER

Based on or contains data provided by the State of Queensland (Department of Natural Resources and Mines) [2019]. In consideration of the State permitting use of this data you acknowledge and agree that the State gives no warranty in relation to the data (including accuracy, reliability, completeness, currency or suitability) and accepts no liability (including without limitation, liability in negligence) for any loss, damage or costs (including consequential damage) relating to any use of the data. Data must not be used for direct marketing or be used in breach of the privacy laws.

Cadastral boundaries as at December 2019 sourced from QSpatial. Floodplain Assessment Overlay, Queensland Reconstruction Authority (QRA) as at 17/10/2013, sourced from QSpatial. Localised Flood Hazard 1% AEP (QRA Level 2) for Charters Towers, Pentland and Selheim supplied by QRA August and November 2018. Localised Flood Hazard Study Areas are indicative only.

Refer to State Government mapping for the latest version of the overlay if applicable.

Geocentric Datum of Australia (GDA94)





FLINDERS SHIRE COUNCIL



**Charters Towers
Regional Town Plan
Flood Hazard
Overlay Map**

Flood Prone Areas

- Flood Hazard Area - QRA Level 1
- Significant Hazard Area - QRA Level 2 with 1% AEP
- High Hazard Area - QRA Level 2 with 1% AEP
- Extreme Hazard Area - QRA Level 2 with 1% AEP

Other Map Layers

- Cadastral Boundary
- Local Government Boundary
- Waterway
- Railway Network
- Major Roads

DISCLAIMER

Based on or contains data provided by the State of Queensland (Department of Natural Resources and Mines) [2019]. In consideration of the State permitting use of this data you acknowledge and agree that the State gives no warranty in relation to the data (including accuracy, reliability, completeness, currency or suitability) and accepts no liability (including without limitation, liability in negligence) for any loss, damage or costs (including consequential damage) relating to any use of the data. Data must not be used for direct marketing or be used in breach of the privacy laws.

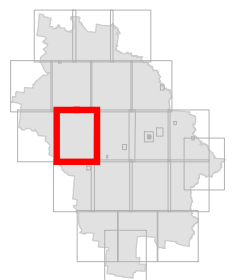
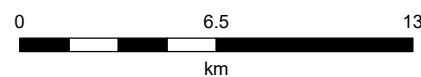
Cadastral boundaries as at December 2019 sourced from QSpatial. Floodplain Assessment Overlay, Queensland Reconstruction Authority (QRA) as at 17/10/2013, sourced from QSpatial. Localised Flood Hazard 1% AEP (QRA Level 2) for Charters Towers, Pentland and Selheim supplied by QRA August and November 2018. Localised Flood Hazard Study Areas are indicative only.

Refer to State Government mapping for the latest version of the overlay if applicable.

Geocentric Datum of Australia (GDA94)

29/12/2019

Approx Scale @ A3 1:250,000



**Flood Hazard Overlay - OM3.24
Map 9**



**Charters Towers
Regional Town Plan
Flood Hazard
Overlay Map**

Flood Prone Areas

- Flood Hazard Area - QRA Level 1
- Significant Hazard Area – QRA Level 2 with 1% AEP
- High Hazard Area – QRA Level 2 with 1% AEP
- Extreme Hazard Area – QRA Level 2 with 1% AEP

Other Map Layers

- Cadastral Boundary
- Local Government Boundary
- Waterway
- Railway Network
- Major Roads

DISCLAIMER

Based on or contains data provided by the State of Queensland (Department of Natural Resources and Mines) [2019]. In consideration of the State permitting use of this data you acknowledge and agree that the State gives no warranty in relation to the data (including accuracy, reliability, completeness, currency or suitability) and accepts no liability (including without limitation, liability in negligence) for any loss, damage or costs (including consequential damage) relating to any use of the data. Data must not be used for direct marketing or be used in breach of the privacy laws.

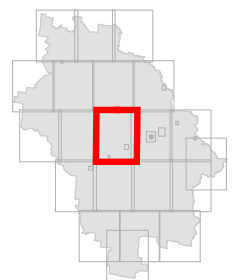
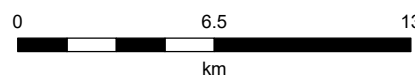
Cadastral boundaries as at December 2019 sourced from QSpatial. Floodplain Assessment Overlay, Queensland Reconstruction Authority (QRA) as at 17/10/2013, sourced from QSpatial. Localised Flood Hazard 1% AEP (QRA Level 2) for Charters Towers, Pentland and Selheim supplied by QRA August and November 2018. Localised Flood Hazard Study Areas are indicative only.

Refer to State Government mapping for the latest version of the overlay if applicable.

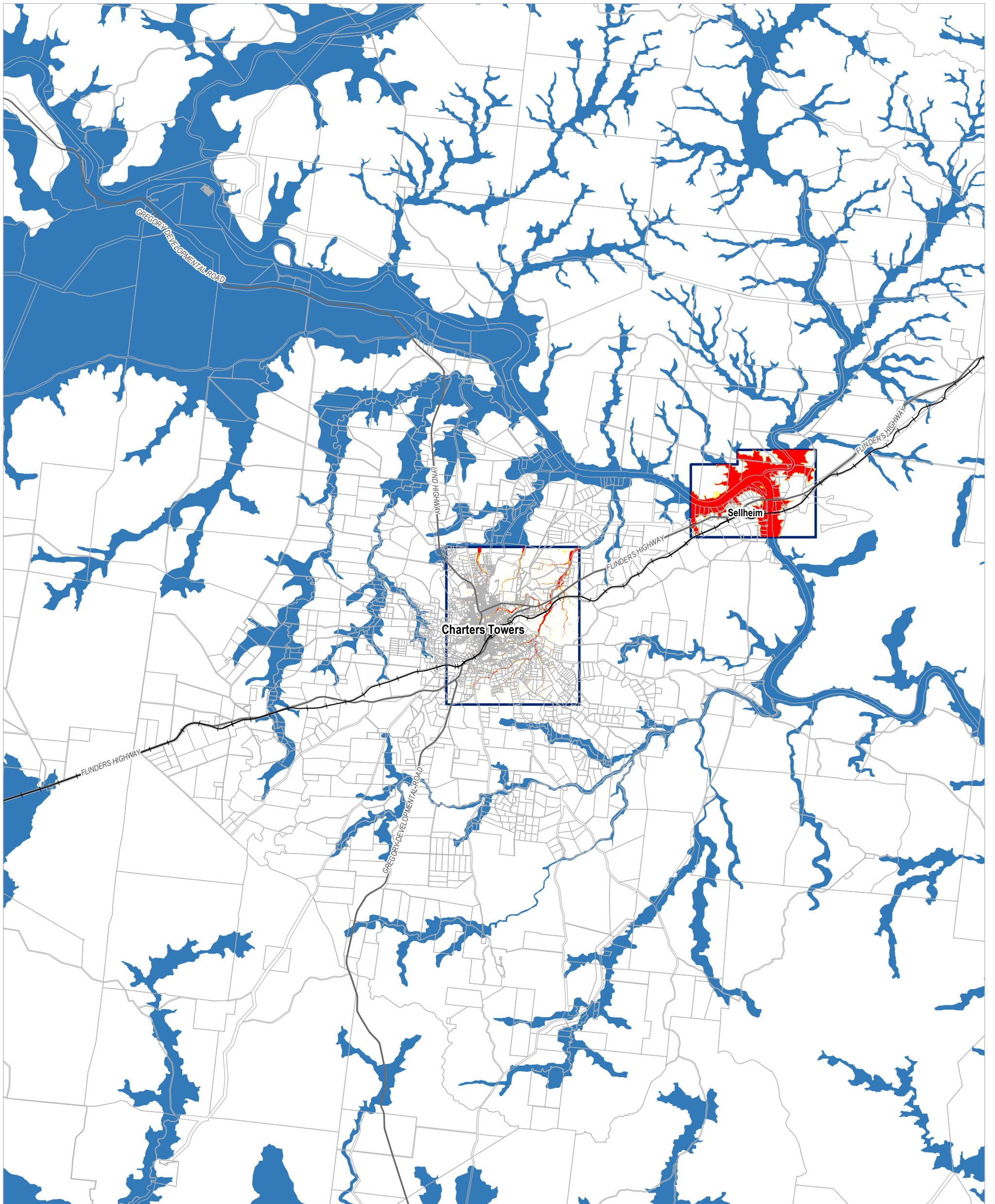
Geocentric Datum of Australia (GDA94)

29/12/2019

Approx Scale @ A3 1:250,000



**Flood Hazard Overlay - OM3.25
Map 10**



**Charters Towers
Regional Town Plan
Flood Hazard
Overlay Map**

Flood Prone Areas

- Flood Hazard Area - QRA Level 1
- Significant Hazard Area – QRA Level 2 with 1% AEP
- High Hazard Area – QRA Level 2 with 1% AEP
- Extreme Hazard Area – QRA Level 2 with 1% AEP

Other Map Layers

- Cadastral Boundary
- Local Government Boundary
- Waterway
- Railway Network
- Major Roads

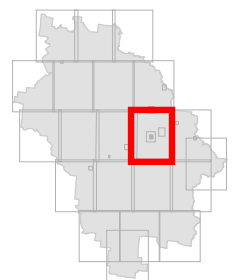
DISCLAIMER

Based on or contains data provided by the State of Queensland (Department of Natural Resources and Mines) [2019]. In consideration of the State permitting use of this data you acknowledge and agree that the State gives no warranty in relation to the data (including accuracy, reliability, completeness, currency or suitability) and accepts no liability (including without limitation, liability in negligence) for any loss, damage or costs (including consequential damage) relating to any use of the data. Data must not be used for direct marketing or be used in breach of the privacy laws.

Cadastral boundaries as at December 2019 sourced from QSpatial. Floodplain Assessment Overlay, Queensland Reconstruction Authority (QRA) as at 17/10/2013, sourced from QSpatial. Localised Flood Hazard 1% AEP (QRA Level 2) for Charters Towers, Pentland and Selheim supplied by QRA August and November 2018. Localised Flood Hazard Study Areas are indicative only.

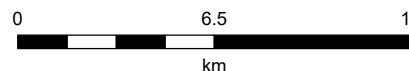
Refer to State Government mapping for the latest version of the overlay if applicable.

Geocentric Datum of Australia (GDA94)

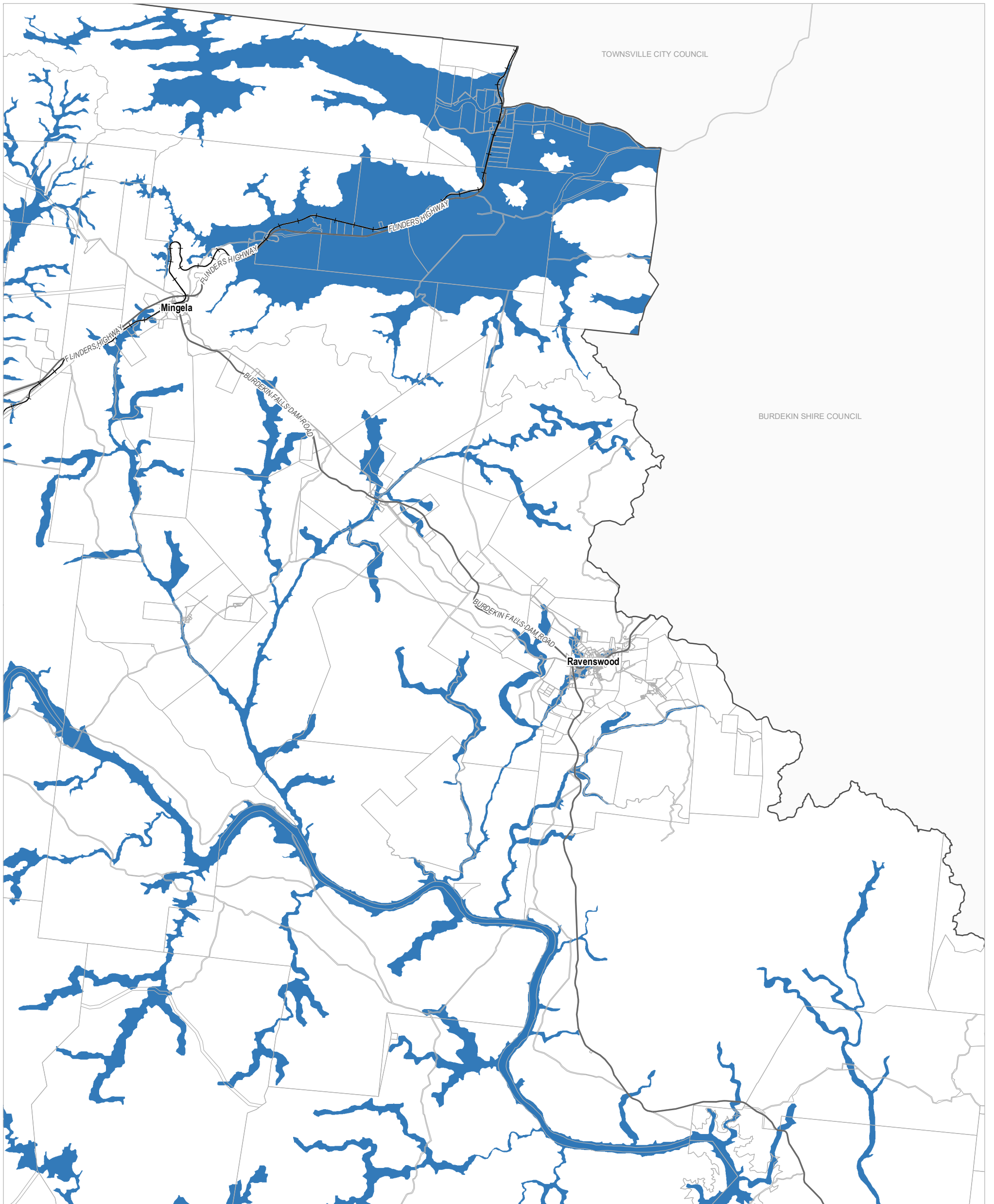


29/12/2019

Approx Scale @ A3 1:250,000



**Flood Hazard Overlay - OM3.26
Map 11**



**Charters Towers
Regional Town Plan
Flood Hazard
Overlay Map**

Flood Prone Areas

- Flood Hazard Area - QRA Level 1
- Significant Hazard Area - QRA Level 2 with 1% AEP
- High Hazard Area - QRA Level 2 with 1% AEP
- Extreme Hazard Area - QRA Level 2 with 1% AEP

Other Map Layers

- Cadastral Boundary
- Local Government Boundary
- Waterway
- Railway Network
- Major Roads

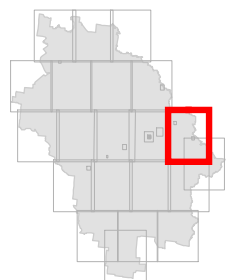
DISCLAIMER

Based on or contains data provided by the State of Queensland (Department of Natural Resources and Mines) [2019]. In consideration of the State permitting use of this data you acknowledge and agree that the State gives no warranty in relation to the data (including accuracy, reliability, completeness, currency or suitability) and accepts no liability (including without limitation, liability in negligence) for any loss, damage or costs (including consequential damage) relating to any use of the data. Data must not be used for direct marketing or be used in breach of the privacy laws.

Cadastral boundaries as at December 2019 sourced from QSpatial. Floodplain Assessment Overlay, Queensland Reconstruction Authority (QRA) as at 17/10/2013, sourced from QSpatial. Localised Flood Hazard 1% AEP (QRA Level 2) for Charters Towers, Pentland and Selheim supplied by QRA August and November 2018. Localised Flood Hazard Study Areas are indicative only.

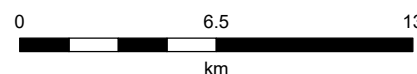
Refer to State Government mapping for the latest version of the overlay if applicable.

Geocentric Datum of Australia (GDA94)



29/12/2019

Approx Scale @ A3 1:250,000



**Flood Hazard Overlay - OM3.27
Map 12**



**Charters Towers
Regional Town Plan
Flood Hazard
Overlay Map**

Flood Prone Areas

- Flood Hazard Area - QRA Level 1
- Significant Hazard Area – QRA Level 2 with 1% AEP
- High Hazard Area – QRA Level 2 with 1% AEP
- Extreme Hazard Area – QRA Level 2 with 1% AEP

Other Map Layers

- Cadastral Boundary
- Local Government Boundary
- Waterway
- Railway Network
- Major Roads

DISCLAIMER

Based on or contains data provided by the State of Queensland (Department of Natural Resources and Mines) [2019]. In consideration of the State permitting use of this data you acknowledge and agree that the State gives no warranty in relation to the data (including accuracy, reliability, completeness, currency or suitability) and accepts no liability (including without limitation, liability in negligence) for any loss, damage or costs (including consequential damage) relating to any use of the data. Data must not be used for direct marketing or be used in breach of the privacy laws.

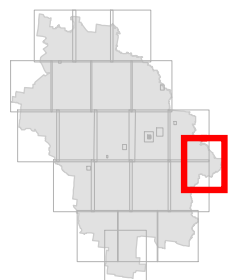
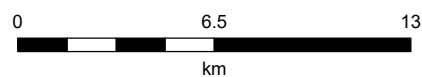
Cadastral boundaries as at December 2019 sourced from QSpatial. Floodplain Assessment Overlay, Queensland Reconstruction Authority (QRA) as at 17/10/2013, sourced from QSpatial. Localised Flood Hazard 1% AEP (QRA Level 2) for Charters Towers, Pentland and Selheim supplied by QRA August and November 2018. Localised Flood Hazard Study Areas are indicative only.

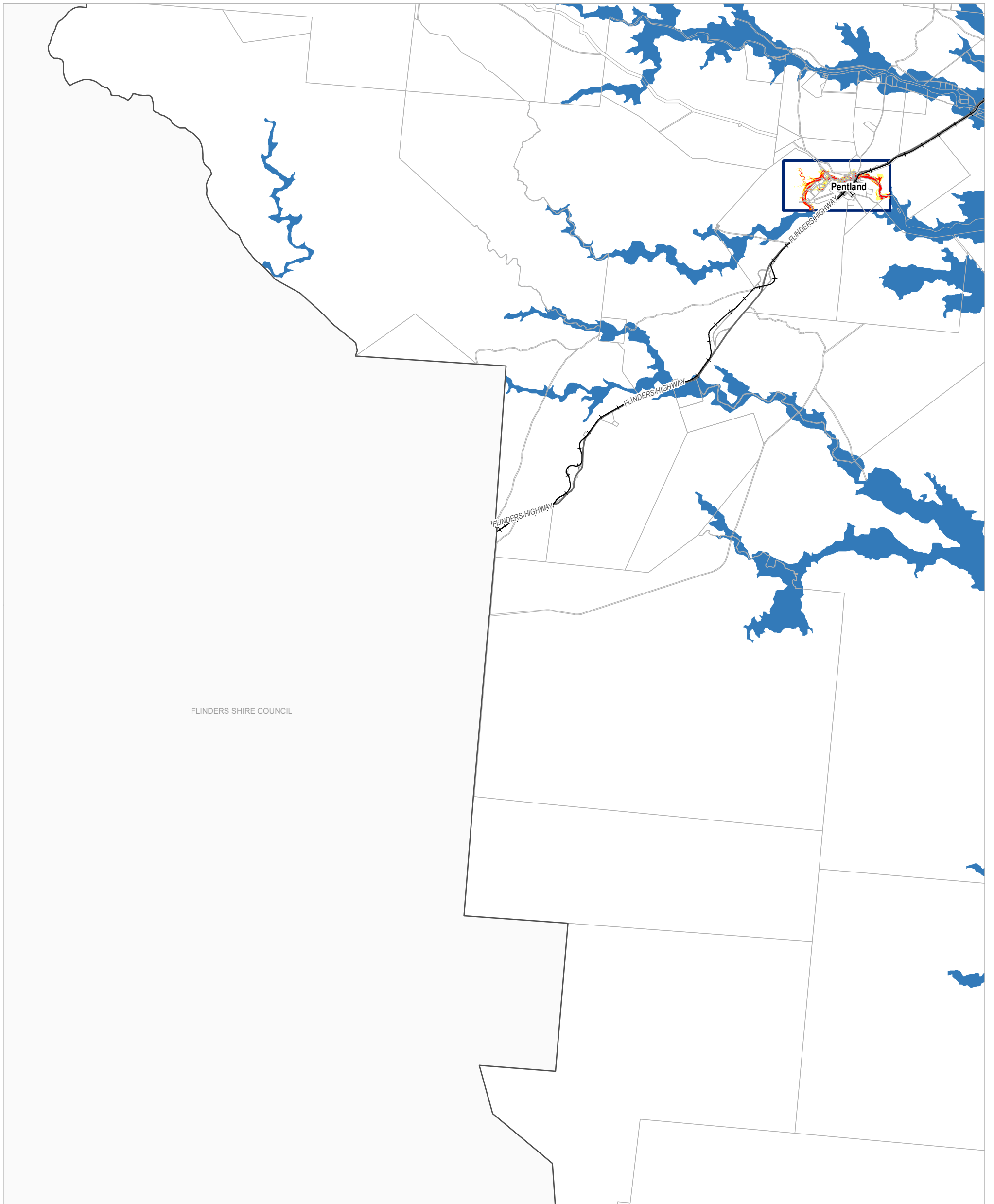
Refer to State Government mapping for the latest version of the overlay if applicable.

Geocentric Datum of Australia (GDA94)

29/12/2019

Approx Scale @ A3 1:250,000





FLINDERS SHIRE COUNCIL



**Charters Towers
Regional Town Plan
Flood Hazard
Overlay Map**

Flood Prone Areas

- Flood Hazard Area - QRA Level 1
- Significant Hazard Area – QRA Level 2 with 1% AEP
- High Hazard Area – QRA Level 2 with 1% AEP
- Extreme Hazard Area – QRA Level 2 with 1% AEP

Other Map Layers

- Cadastral Boundary
- Local Government Boundary
- Waterway
- Railway Network
- Major Roads

DISCLAIMER

Based on or contains data provided by the State of Queensland (Department of Natural Resources and Mines) [2019]. In consideration of the State permitting use of this data you acknowledge and agree that the State gives no warranty in relation to the data (including accuracy, reliability, completeness, currency or suitability) and accepts no liability (including without limitation, liability in negligence) for any loss, damage or costs (including consequential damage) relating to any use of the data. Data must not be used for direct marketing or be used in breach of the privacy laws.

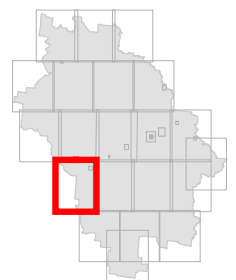
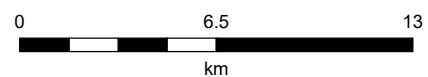
Cadastral boundaries as at December 2019 sourced from QSpatial. Floodplain Assessment Overlay, Queensland Reconstruction Authority (QRA) as at 17/10/2013, sourced from QSpatial. Localised Flood Hazard 1% AEP (QRA Level 2) for Charters Towers, Pentland and Selheim supplied by QRA August and November 2018. Localised Flood Hazard Study Areas are indicative only.

Refer to State Government mapping for the latest version of the overlay if applicable.

Geocentric Datum of Australia (GDA94)

29/12/2019

Approx Scale @ A3 1:250,000



**Flood Hazard Overlay - OM3.29
Map 14**



**Charters Towers
Regional Town Plan
Flood Hazard
Overlay Map**

Flood Prone Areas

- Flood Hazard Area - QRA Level 1
- Significant Hazard Area – QRA Level 2 with 1% AEP
- High Hazard Area – QRA Level 2 with 1% AEP
- Extreme Hazard Area – QRA Level 2 with 1% AEP

Other Map Layers

- Cadastral Boundary
- Local Government Boundary
- Waterway
- Railway Network
- Major Roads

DISCLAIMER

Based on or contains data provided by the State of Queensland (Department of Natural Resources and Mines) [2019]. In consideration of the State permitting use of this data you acknowledge and agree that the State gives no warranty in relation to the data (including accuracy, reliability, completeness, currency or suitability) and accepts no liability (including without limitation, liability in negligence) for any loss, damage or costs (including consequential damage) relating to any use of the data. Data must not be used for direct marketing or be used in breach of the privacy laws.

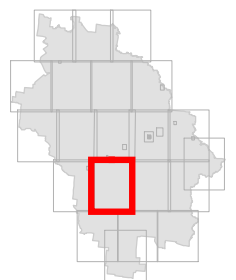
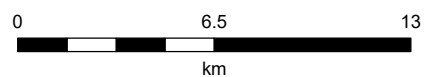
Cadastral boundaries as at December 2019 sourced from QSpatial. Floodplain Assessment Overlay, Queensland Reconstruction Authority (QRA) as at 17/10/2013, sourced from QSpatial. Localised Flood Hazard 1% AEP (QRA Level 2) for Charters Towers, Pentland and Selheim supplied by QRA August and November 2018. Localised Flood Hazard Study Areas are indicative only.

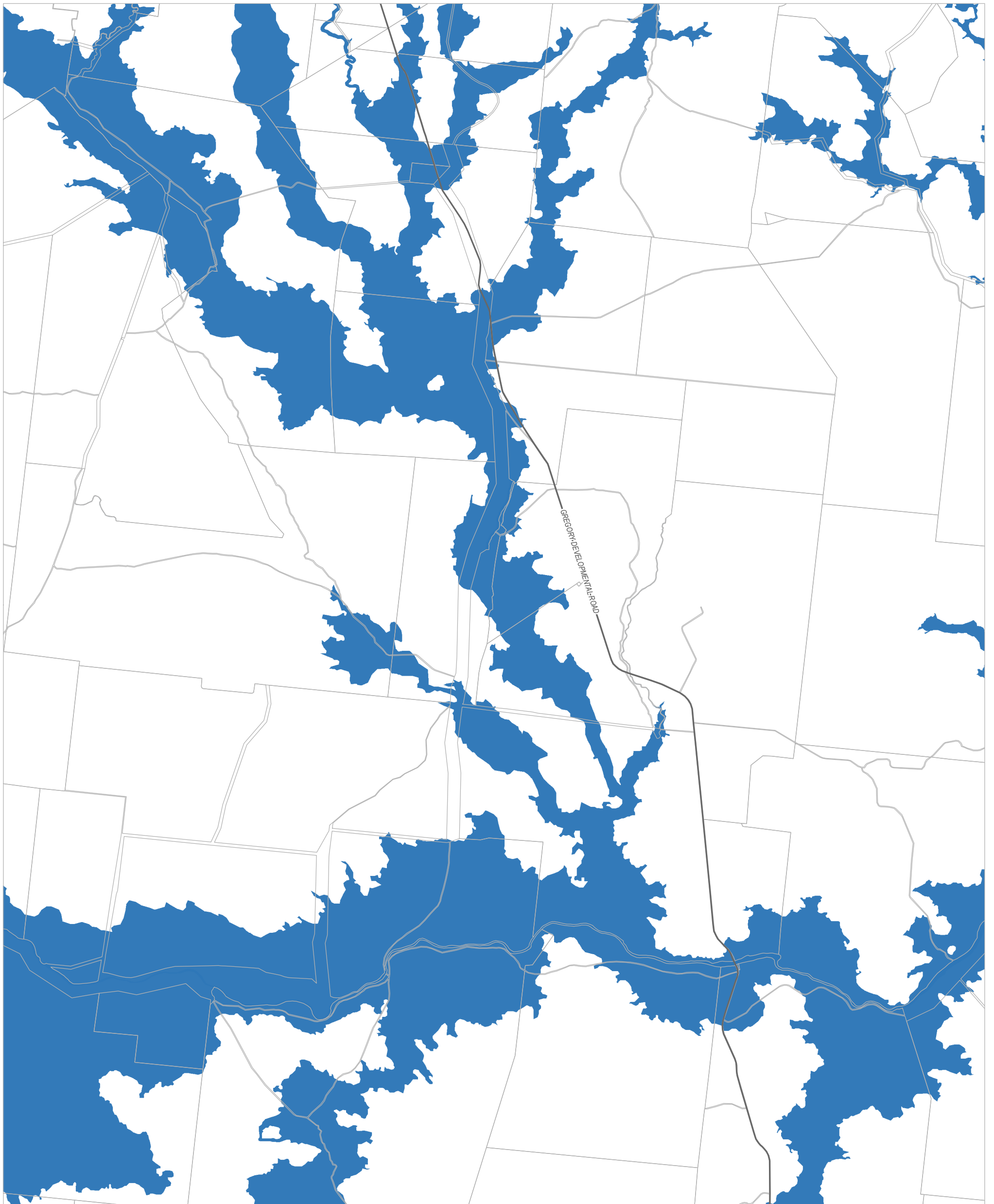
Refer to State Government mapping for the latest version of the overlay if applicable.

Geocentric Datum of Australia (GDA94)

29/12/2019

Approx Scale @ A3 1:250,000





**Charters Towers
Regional Town Plan
Flood Hazard
Overlay Map**

Flood Prone Areas

- Flood Hazard Area - QRA Level 1
- Significant Hazard Area – QRA Level 2 with 1% AEP
- High Hazard Area – QRA Level 2 with 1% AEP
- Extreme Hazard Area – QRA Level 2 with 1% AEP

Other Map Layers

- Cadastral Boundary
- Local Government Boundary
- Waterway
- Railway Network
- Major Roads

DISCLAIMER

Based on or contains data provided by the State of Queensland (Department of Natural Resources and Mines) [2019]. In consideration of the State permitting use of this data you acknowledge and agree that the State gives no warranty in relation to the data (including accuracy, reliability, completeness, currency or suitability) and accepts no liability (including without limitation, liability in negligence) for any loss, damage or costs (including consequential damage) relating to any use of the data. Data must not be used for direct marketing or be used in breach of the privacy laws.

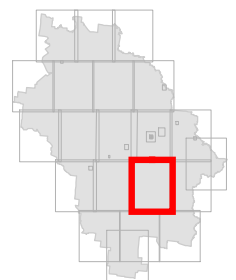
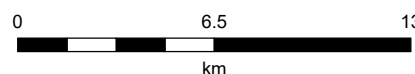
Cadastral boundaries as at December 2019 sourced from QSpatial. Floodplain Assessment Overlay, Queensland Reconstruction Authority (QRA) as at 17/10/2013, sourced from QSpatial. Localised Flood Hazard 1% AEP (QRA Level 2) for Charters Towers, Pentland and Selheim supplied by QRA August and November 2018. Localised Flood Hazard Study Areas are indicative only.

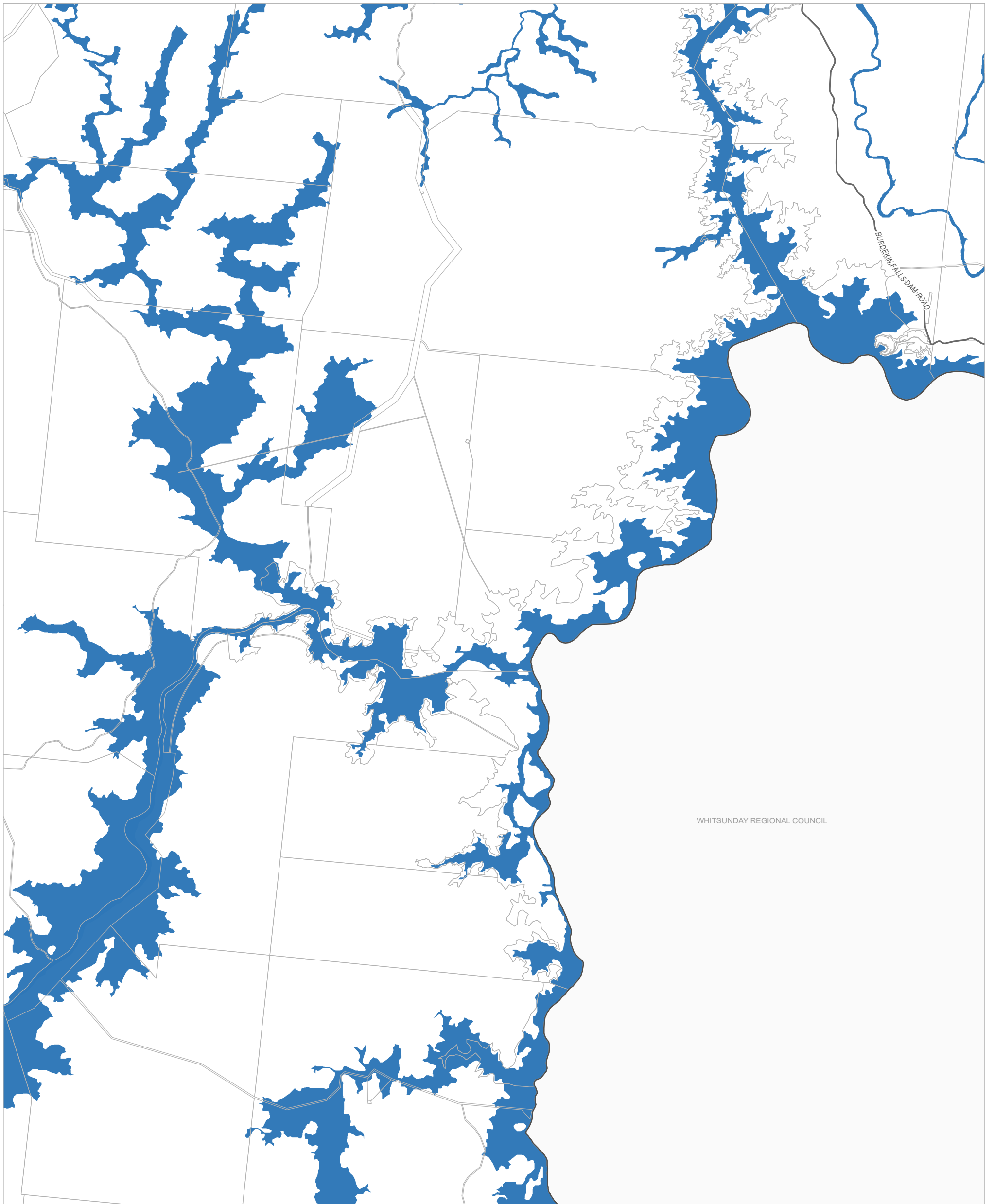
Refer to State Government mapping for the latest version of the overlay if applicable.

Geocentric Datum of Australia (GDA94)

29/12/2019

Approx Scale @ A3 1:250,000





WHITSUNDAY REGIONAL COUNCIL



**Charters Towers
Regional Town Plan
Flood Hazard
Overlay Map**

Flood Prone Areas

- Flood Hazard Area - QRA Level 1
- Significant Hazard Area – QRA Level 2 with 1% AEP
- High Hazard Area – QRA Level 2 with 1% AEP
- Extreme Hazard Area – QRA Level 2 with 1% AEP

Other Map Layers

- Cadastral Boundary
- Local Government Boundary
- Waterway
- Railway Network
- Major Roads

DISCLAIMER

Based on or contains data provided by the State of Queensland (Department of Natural Resources and Mines) [2019]. In consideration of the State permitting use of this data you acknowledge and agree that the State gives no warranty in relation to the data (including accuracy, reliability, completeness, currency or suitability) and accepts no liability (including without limitation, liability in negligence) for any loss, damage or costs (including consequential damage) relating to any use of the data. Data must not be used for direct marketing or be used in breach of the privacy laws.

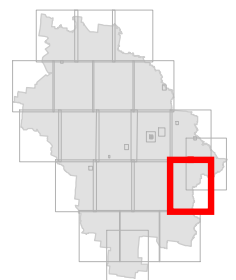
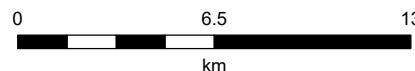
Cadastral boundaries as at December 2019 sourced from QSpatial. Floodplain Assessment Overlay, Queensland Reconstruction Authority (QRA) as at 17/10/2013, sourced from QSpatial. Localised Flood Hazard 1% AEP (QRA Level 2) for Charters Towers, Pentland and Selheim supplied by QRA August and November 2018. Localised Flood Hazard Study Areas are indicative only.

Refer to State Government mapping for the latest version of the overlay if applicable.

Geocentric Datum of Australia (GDA94)

29/12/2019

Approx Scale @ A3 1:250,000





**Charters Towers
Regional Town Plan
Flood Hazard
Overlay Map**

Flood Prone Areas

- Flood Hazard Area - QRA Level 1
- Significant Hazard Area – QRA Level 2 with 1% AEP
- High Hazard Area – QRA Level 2 with 1% AEP
- Extreme Hazard Area – QRA Level 2 with 1% AEP

Other Map Layers

- Cadastral Boundary
- Local Government Boundary
- Waterway
- Railway Network
- Major Roads

DISCLAIMER

Based on or contains data provided by the State of Queensland (Department of Natural Resources and Mines) [2019]. In consideration of the State permitting use of this data you acknowledge and agree that the State gives no warranty in relation to the data (including accuracy, reliability, completeness, currency or suitability) and accepts no liability (including without limitation, liability in negligence) for any loss, damage or costs (including consequential damage) relating to any use of the data. Data must not be used for direct marketing or be used in breach of the privacy laws.

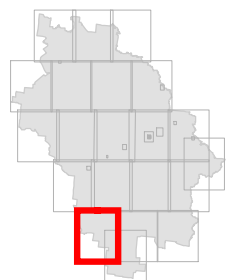
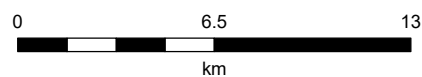
Cadastral boundaries as at December 2019 sourced from QSpatial. Floodplain Assessment Overlay, Queensland Reconstruction Authority (QRA) as at 17/10/2013, sourced from QSpatial. Localised Flood Hazard 1% AEP (QRA Level 2) for Charters Towers, Pentland and Selheim supplied by QRA August and November 2018. Localised Flood Hazard Study Areas are indicative only.

Refer to State Government mapping for the latest version of the overlay if applicable.

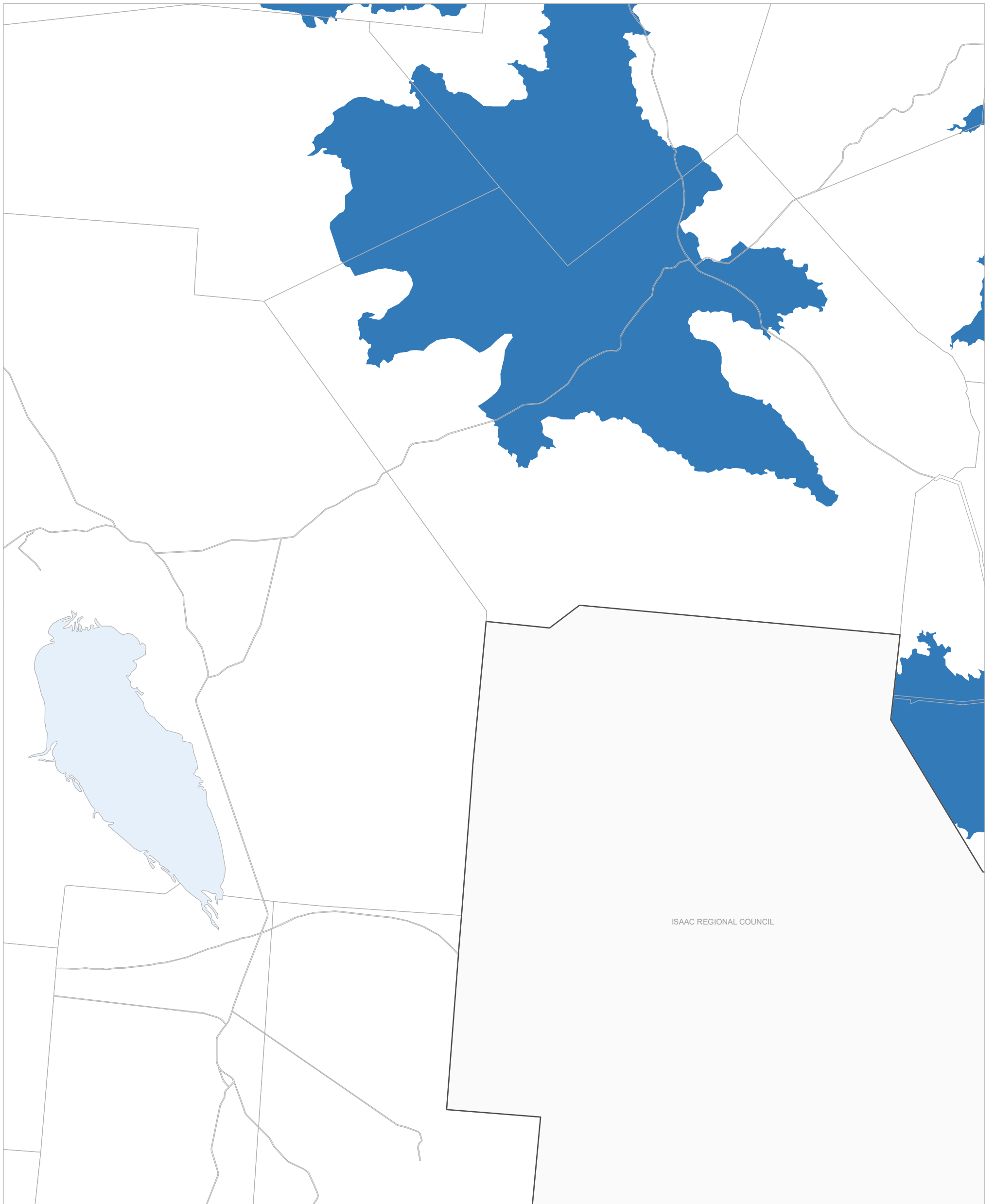
Geocentric Datum of Australia (GDA94)

29/12/2019

Approx Scale @ A3 1:250,000



**Flood Hazard Overlay - OM3.33
Map 18**



**Charters Towers
Regional Town Plan
Flood Hazard
Overlay Map**

Flood Prone Areas

- Flood Hazard Area - QRA Level 1
- Significant Hazard Area – QRA Level 2 with 1% AEP
- High Hazard Area – QRA Level 2 with 1% AEP
- Extreme Hazard Area – QRA Level 2 with 1% AEP

Other Map Layers

- Cadastral Boundary
- Local Government Boundary
- Waterway
- Railway Network
- Major Roads

DISCLAIMER

Based on or contains data provided by the State of Queensland (Department of Natural Resources and Mines) [2019]. In consideration of the State permitting use of this data you acknowledge and agree that the State gives no warranty in relation to the data (including accuracy, reliability, completeness, currency or suitability) and accepts no liability (including without limitation, liability in negligence) for any loss, damage or costs (including consequential damage) relating to any use of the data. Data must not be used for direct marketing or be used in breach of the privacy laws.

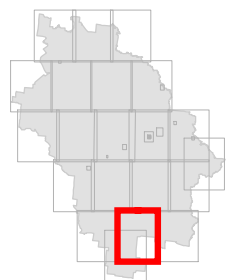
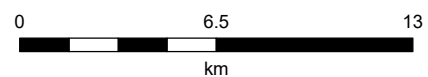
Cadastral boundaries as at December 2019 sourced from QSpatial. Floodplain Assessment Overlay, Queensland Reconstruction Authority (QRA) as at 17/10/2013, sourced from QSpatial. Localised Flood Hazard 1% AEP (QRA Level 2) for Charters Towers, Pentland and Selheim supplied by QRA August and November 2018. Localised Flood Hazard Study Areas are indicative only.

Refer to State Government mapping for the latest version of the overlay if applicable.

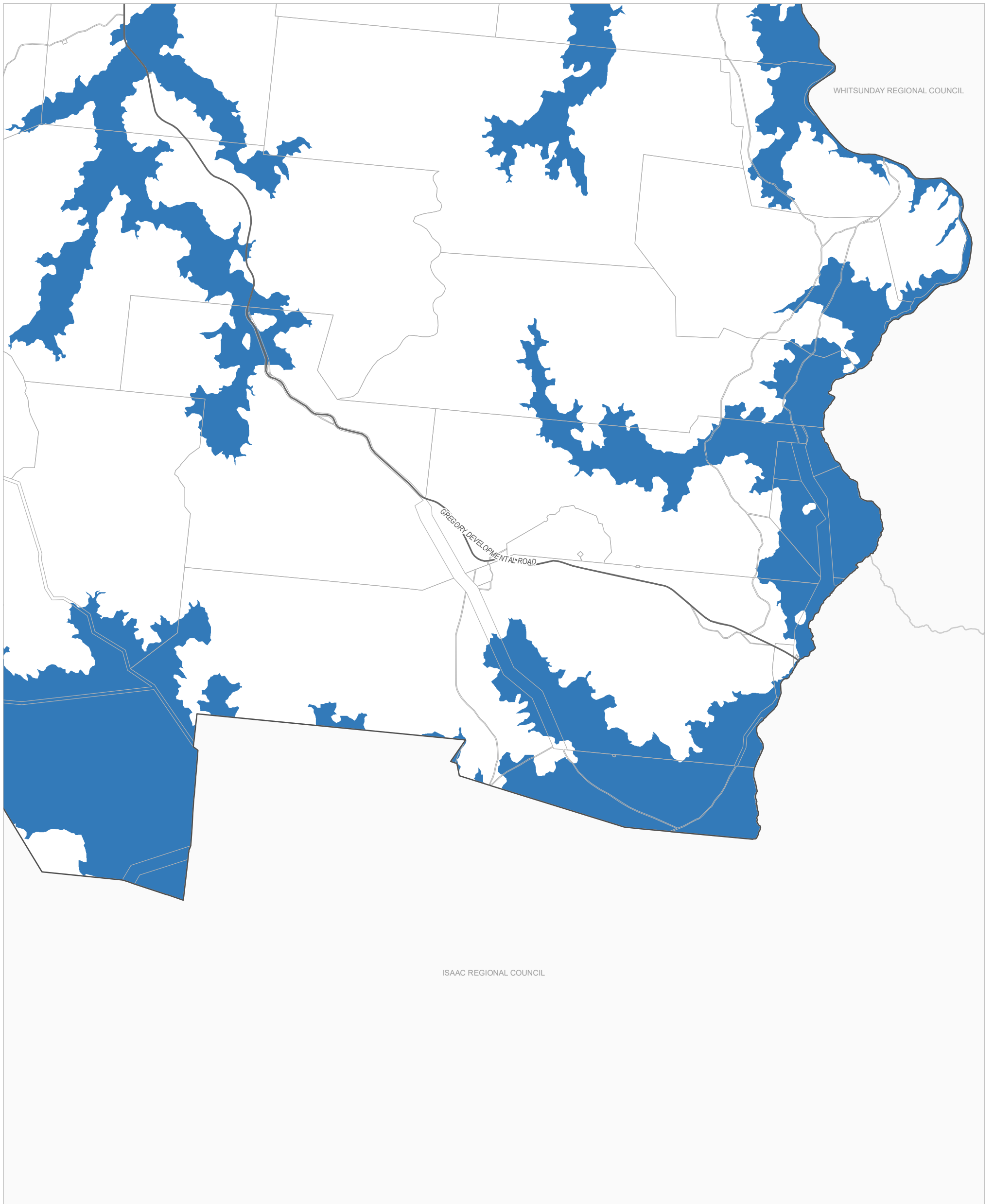
Geocentric Datum of Australia (GDA94)

29/12/2019

Approx Scale @ A3 1:250,000



**Flood Hazard Overlay - OM3.34
Map 19**



WHITSUNDAY REGIONAL COUNCIL

ISAAC REGIONAL COUNCIL

GREGORY DEVELOPMENTAL ROAD



**Charters Towers
Regional Town Plan
Flood Hazard
Overlay Map**

Flood Prone Areas

- Flood Hazard Area - QRA Level 1
- Significant Hazard Area – QRA Level 2 with 1% AEP
- High Hazard Area – QRA Level 2 with 1% AEP
- Extreme Hazard Area – QRA Level 2 with 1% AEP

Other Map Layers

- Cadastral Boundary
- Local Government Boundary
- Waterway
- Railway Network
- Major Roads

DISCLAIMER

Based on or contains data provided by the State of Queensland (Department of Natural Resources and Mines) [2019]. In consideration of the State permitting use of this data you acknowledge and agree that the State gives no warranty in relation to the data (including accuracy, reliability, completeness, currency or suitability) and accepts no liability (including without limitation, liability in negligence) for any loss, damage or costs (including consequential damage) relating to any use of the data. Data must not be used for direct marketing or be used in breach of the privacy laws.

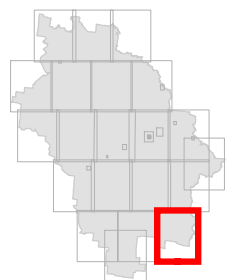
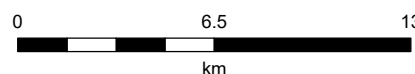
Cadastral boundaries as at December 2019 sourced from QSpatial. Floodplain Assessment Overlay, Queensland Reconstruction Authority (QRA) as at 17/10/2013, sourced from QSpatial. Localised Flood Hazard 1% AEP (QRA Level 2) for Charters Towers, Pentland and Selheim supplied by QRA August and November 2018. Localised Flood Hazard Study Areas are indicative only.

Refer to State Government mapping for the latest version of the overlay if applicable.

Geocentric Datum of Australia (GDA94)

29/12/2019

Approx Scale @ A3 1:250,000



**Flood Hazard Overlay - OM3.35
Map 20**