

**Charters Towers
Regional Town Plan
Heritage Overlay Map**

Cultural Heritage Places

- National Heritage Place
- State Heritage Place
- Local Heritage Place

Other Map Layers

- Cadastral Boundary
- Local Government Boundary
- Waterway
- Railway Network
- Major Roads

DISCLAIMER

Based on or contains data provided by the State of Queensland (Department of Natural Resources and Mines) [2019]. In consideration of the State permitting use of this data you acknowledge and agree that the State gives no warranty in relation to the data (including accuracy, reliability, completeness, currency or suitability) and accepts no liability (including without limitation, liability in negligence) for any loss, damage or costs (including consequential damage) relating to any use of the data. Data must not be used for direct marketing or be used in breach of the privacy laws.

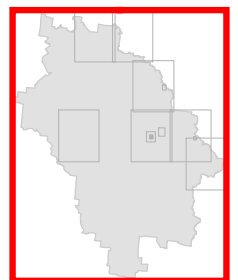
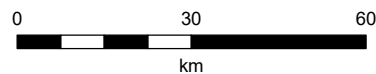
Cadastral boundaries as at December 2019 sourced from QSpatial.
State heritage as at 21/06/2019, sourced from QSpatial. National heritage place as at 29/03/2019.

Refer to State Government mapping for the latest version of the overlay if applicable.

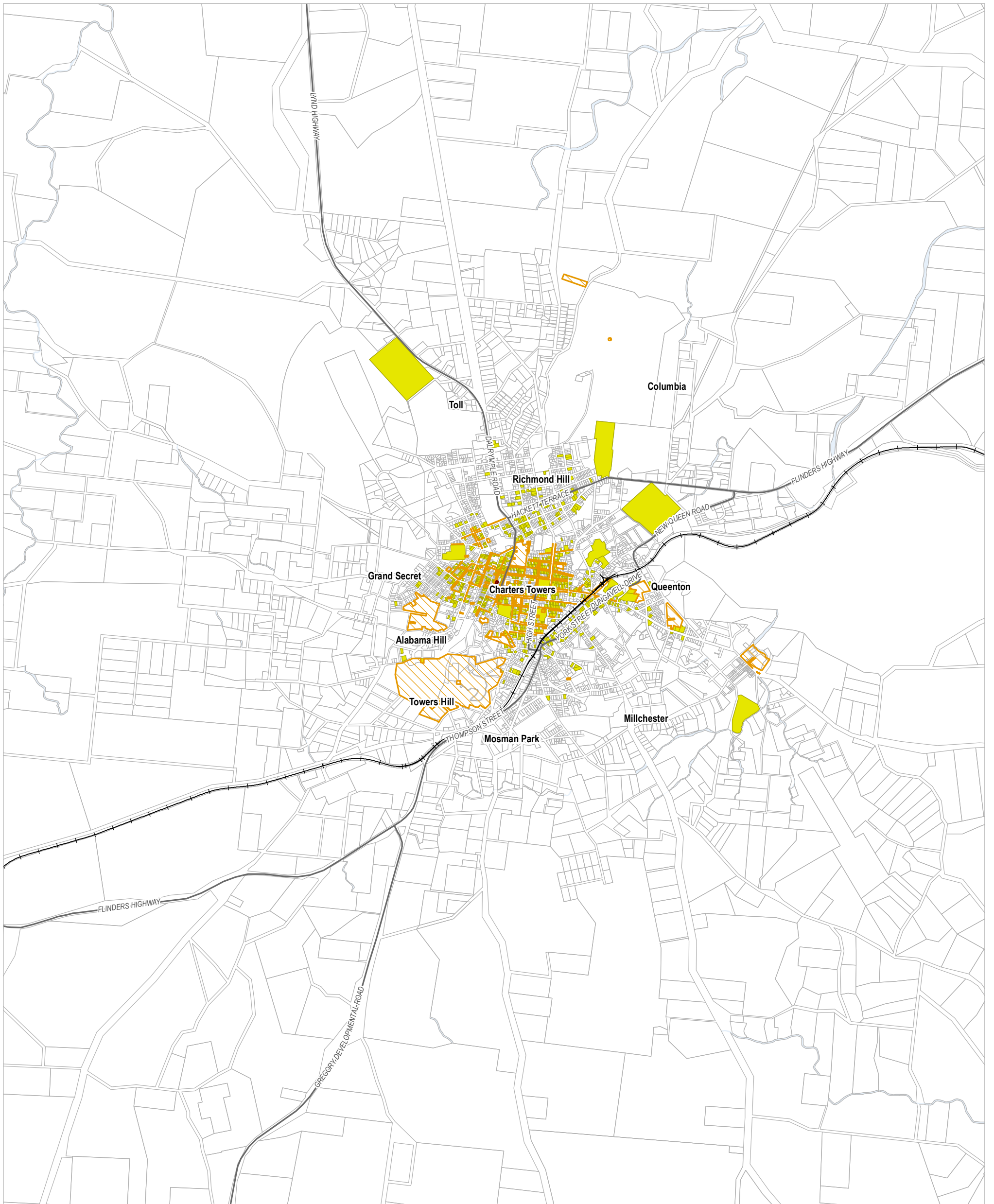
Geocentric Datum of Australia (GDA94)

29/12/2019

Approx Scale @ A3 1:1,300,000



**Heritage Overlay - OM4.0
Region**



**Charters Towers
Regional Town Plan
Heritage Overlay Map**

- Cultural Heritage Places**
- National Heritage Place
 - State Heritage Place
 - Local Heritage Place
- Other Map Layers**
- Cadastral Boundary
 - Local Government Boundary
 - Waterway
 - Railway Network
 - Major Roads

DISCLAIMER

Based on or contains data provided by the State of Queensland (Department of Natural Resources and Mines) [2019]. In consideration of the State permitting use of this data you acknowledge and agree that the State gives no warranty in relation to the data (including accuracy, reliability, completeness, currency or suitability) and accepts no liability (including without limitation, liability in negligence) for any loss, damage or costs (including consequential damage) relating to any use of the data. Data must not be used for direct marketing or be used in breach of the privacy laws.

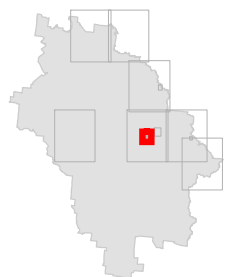
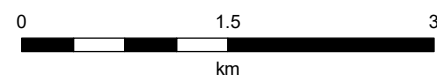
Cadastral boundaries as at December 2019 sourced from QSpatial. State heritage as at 21/06/2019, sourced from QSpatial. National heritage place as at 29/03/2019.

Refer to State Government mapping for the latest version of the overlay if applicable.

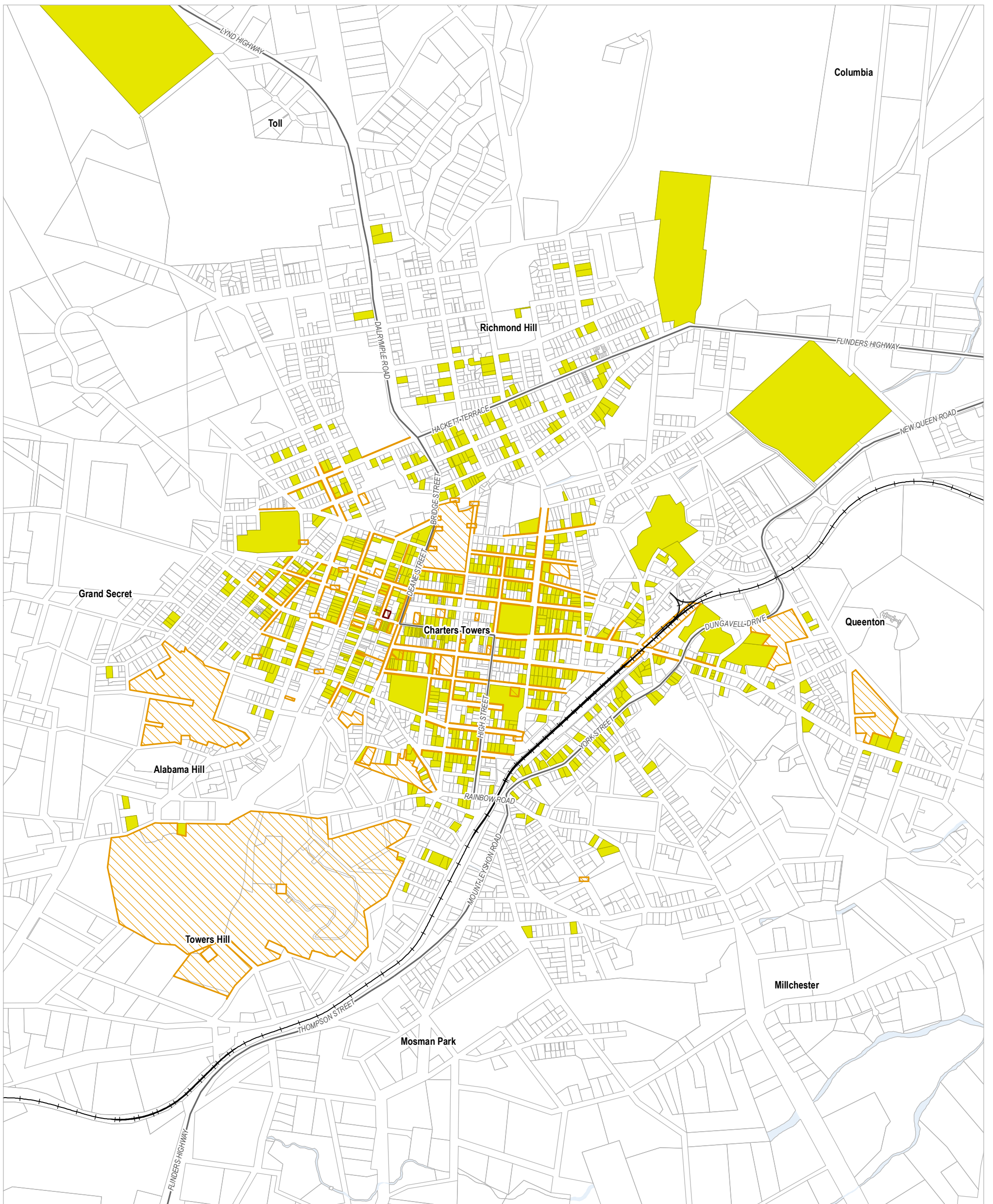
Geocentric Datum of Australia (GDA94)

29/12/2019

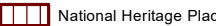
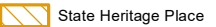
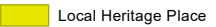
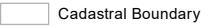
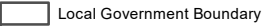
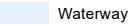
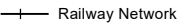
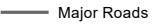
Approx Scale @ A3 1:55,000



**Heritage Overlay - OM4.1
Charters Towers and Surrounds**



**Charters Towers
Regional Town Plan
Heritage Overlay Map**

- Cultural Heritage Places**
-  National Heritage Place
 -  State Heritage Place
 -  Local Heritage Place
- Other Map Layers**
-  Cadastral Boundary
 -  Local Government Boundary
 -  Waterway
 -  Railway Network
 -  Major Roads

DISCLAIMER
Based on or contains data provided by the State of Queensland (Department of Natural Resources and Mines) (2019). In consideration of the State permitting use of this data you acknowledge and agree that the State gives no warranty in relation to the data (including accuracy, reliability, completeness, currency or suitability) and accepts no liability (including without limitation, liability in negligence) for any loss, damage or costs (including consequential damage) relating to any use of the data. Data must not be used for direct marketing or be used in breach of the privacy laws.

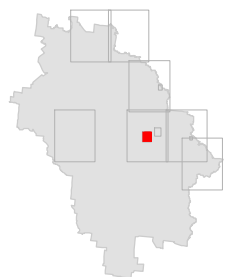
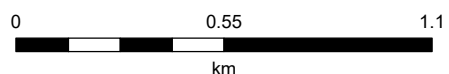
Cadastral boundaries as at December 2019 sourced from QSpatial.
State heritage as at 21/06/2019, sourced from QSpatial. National heritage place as at 29/03/2019.

Refer to State Government mapping for the latest version of the overlay if applicable.

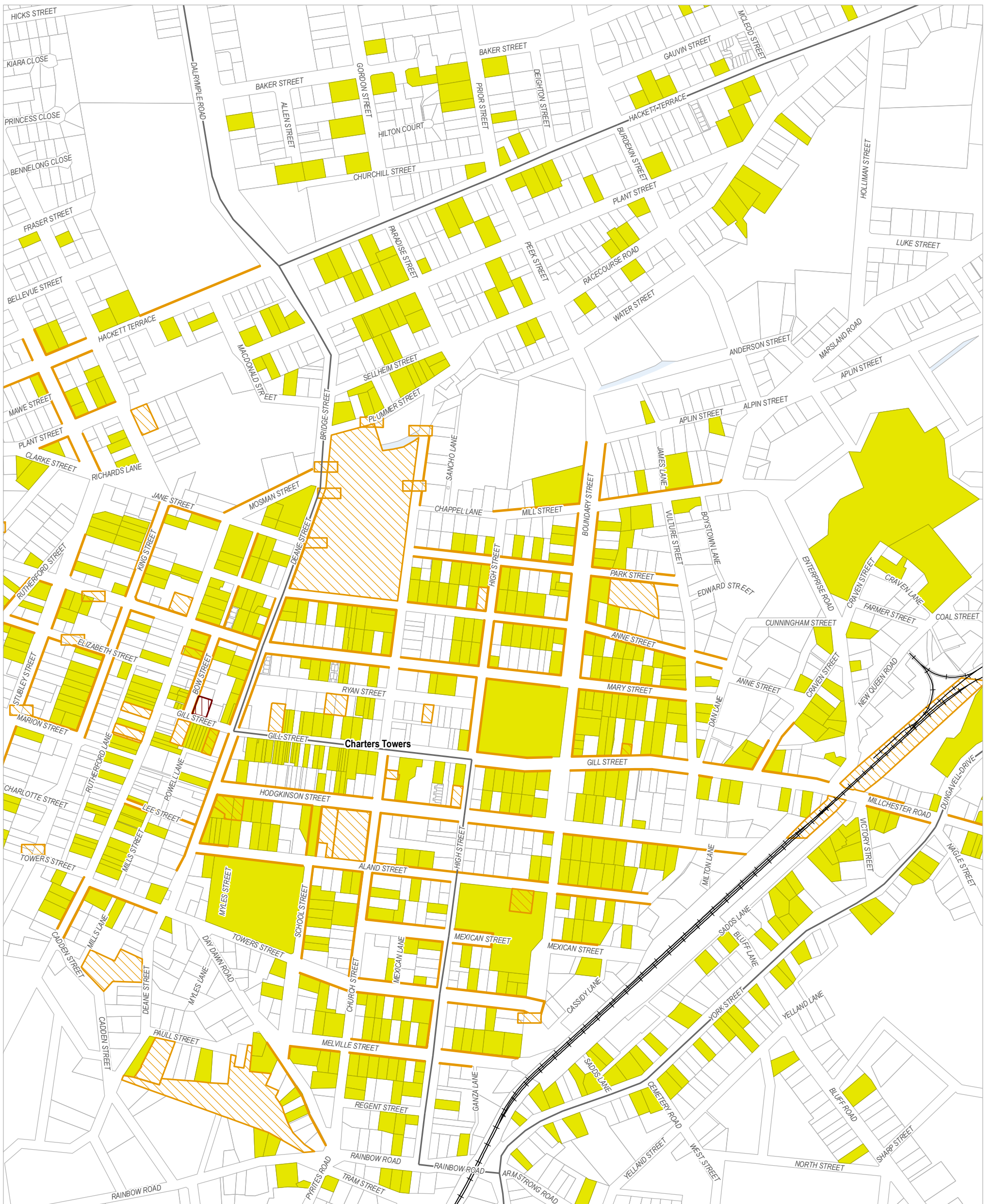
Geocentric Datum of Australia (GDA94)

29/12/2019

Approx Scale @ A3 1:20,000



**Heritage Overlay - OM4.2
Charters Towers Urban Area**



**Charters Towers
Regional Town Plan
Heritage Overlay Map**

- Cultural Heritage Places**
- National Heritage Place
 - State Heritage Place
 - Local Heritage Place
- Other Map Layers**
- Cadastral Boundary
 - Local Government Boundary
 - Waterway
 - Railway Network
 - Major Roads

DISCLAIMER
Based on or contains data provided by the State of Queensland (Department of Natural Resources and Mines) (2019). In consideration of the State permitting use of this data you acknowledge and agree that the State gives no warranty in relation to the data (including accuracy, reliability, completeness, currency or suitability) and accepts no liability (including without limitation, liability in negligence) for any loss, damage or costs (including consequential damage) relating to any use of the data. Data must not be used for direct marketing or be used in breach of the privacy laws.

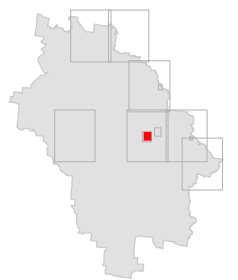
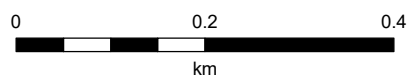
Cadastral boundaries as at December 2019 sourced from QSpatial.
State heritage as at 21/06/2019, sourced from QSpatial. National heritage place as at 29/03/2019.

Refer to State Government mapping for the latest version of the overlay if applicable.

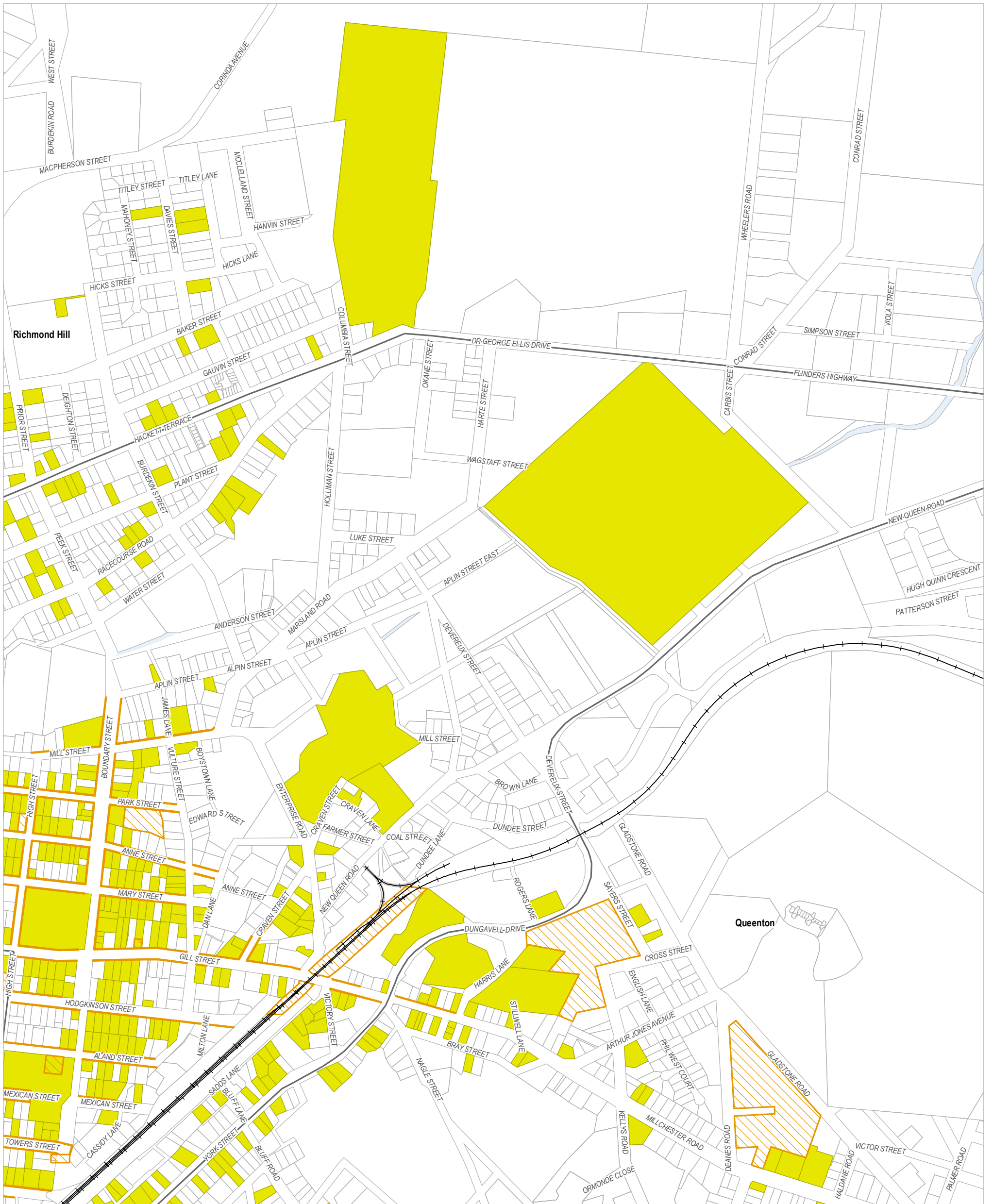
Geocentric Datum of Australia (GDA94)

29/12/2019

Approx Scale @ A3 1:8,000



**Heritage Overlay - OM4.3
Charters Towers Centre**



**Charters Towers
Regional Town Plan
Heritage Overlay Map**

- Cultural Heritage Places**
- National Heritage Place
 - State Heritage Place
 - Local Heritage Place
- Other Map Layers**
- Cadastral Boundary
 - Local Government Boundary
 - Waterway
 - Railway Network
 - Major Roads

DISCLAIMER
Based on or contains data provided by the State of Queensland (Department of Natural Resources and Mines) (2019). In consideration of the State permitting use of this data you acknowledge and agree that the State gives no warranty in relation to the data (including accuracy, reliability, completeness, currency or suitability) and accepts no liability (including without limitation, liability in negligence) for any loss, damage or costs (including consequential damage) relating to any use of the data. Data must not be used for direct marketing or be used in breach of the privacy laws.

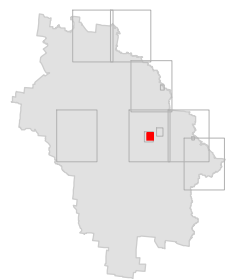
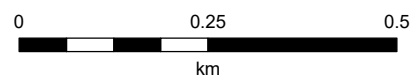
Cadastral boundaries as at December 2019 sourced from QSpatial.
State heritage as at 21/06/2019, sourced from QSpatial. National heritage place as at 29/03/2019.

Refer to State Government mapping for the latest version of the overlay if applicable.

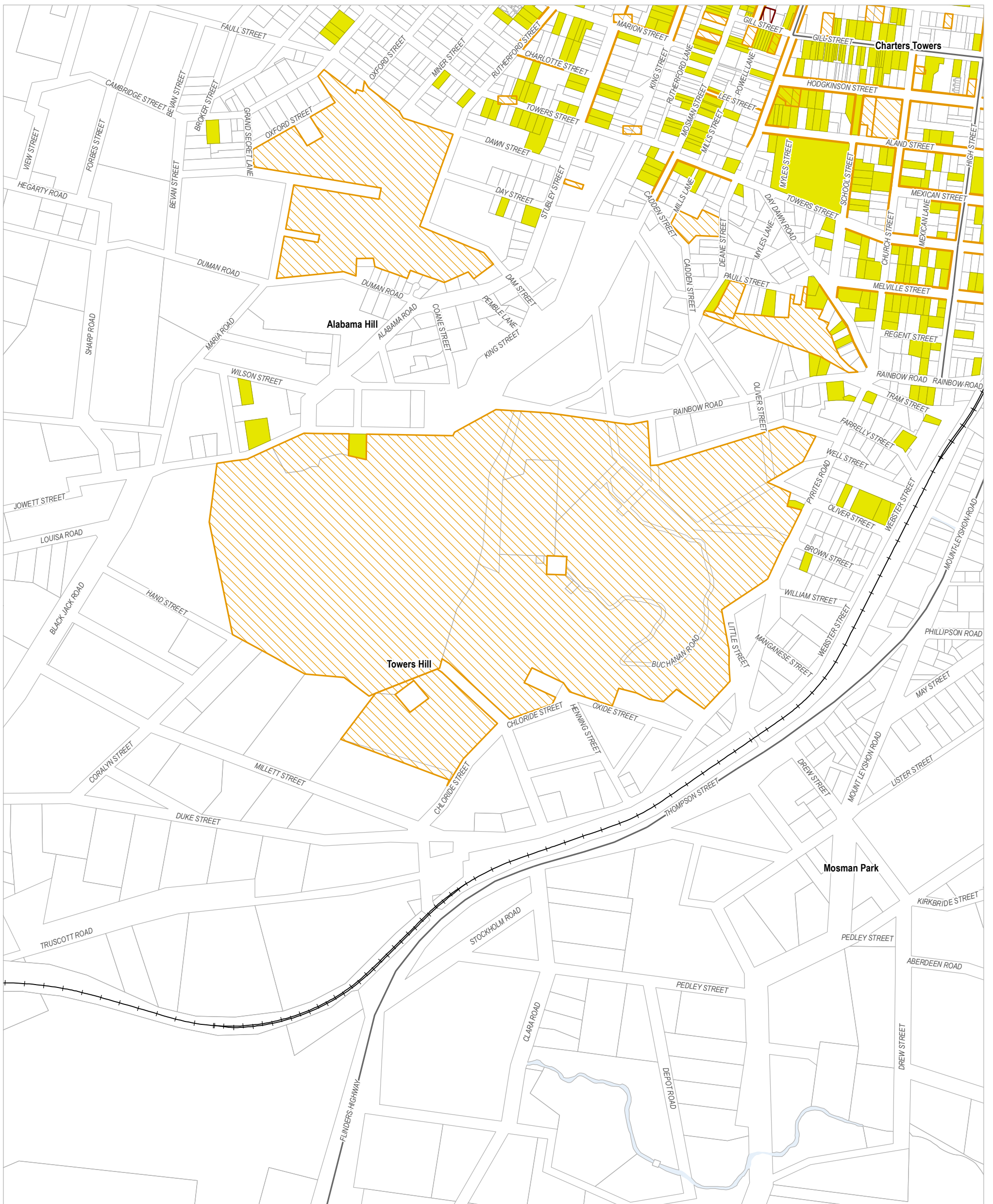
Geocentric Datum of Australia (GDA94)

29/12/2019

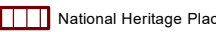
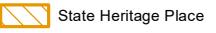
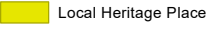
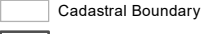
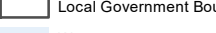
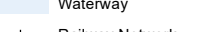
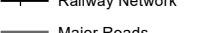
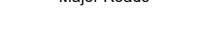
Approx Scale @ A3 1:10,000



**Heritage Overlay - OM4.5
Charters Towers Inset 2**



**Charters Towers
Regional Town Plan
Heritage Overlay Map**

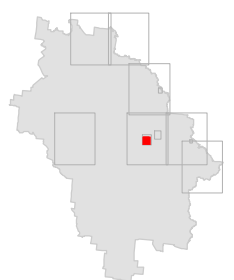
- Cultural Heritage Places**
-  National Heritage Place
 -  State Heritage Place
 -  Local Heritage Place
- Other Map Layers**
-  Cadastral Boundary
 -  Local Government Boundary
 -  Waterway
 -  Railway Network
 -  Major Roads

DISCLAIMER
Based on or contains data provided by the State of Queensland (Department of Natural Resources and Mines) (2019). In consideration of the State permitting use of this data you acknowledge and agree that the State gives no warranty in relation to the data (including accuracy, reliability, completeness, currency or suitability) and accepts no liability (including without limitation, liability in negligence) for any loss, damage or costs (including consequential damage) relating to any use of the data. Data must not be used for direct marketing or be used in breach of the privacy laws.

Cadastral boundaries as at December 2019 sourced from QSpatial.
State heritage as at 21/06/2019, sourced from QSpatial. National heritage place as at 29/03/2019.

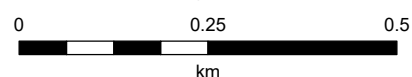
Refer to State Government mapping for the latest version of the overlay if applicable.

Geocentric Datum of Australia (GDA94)

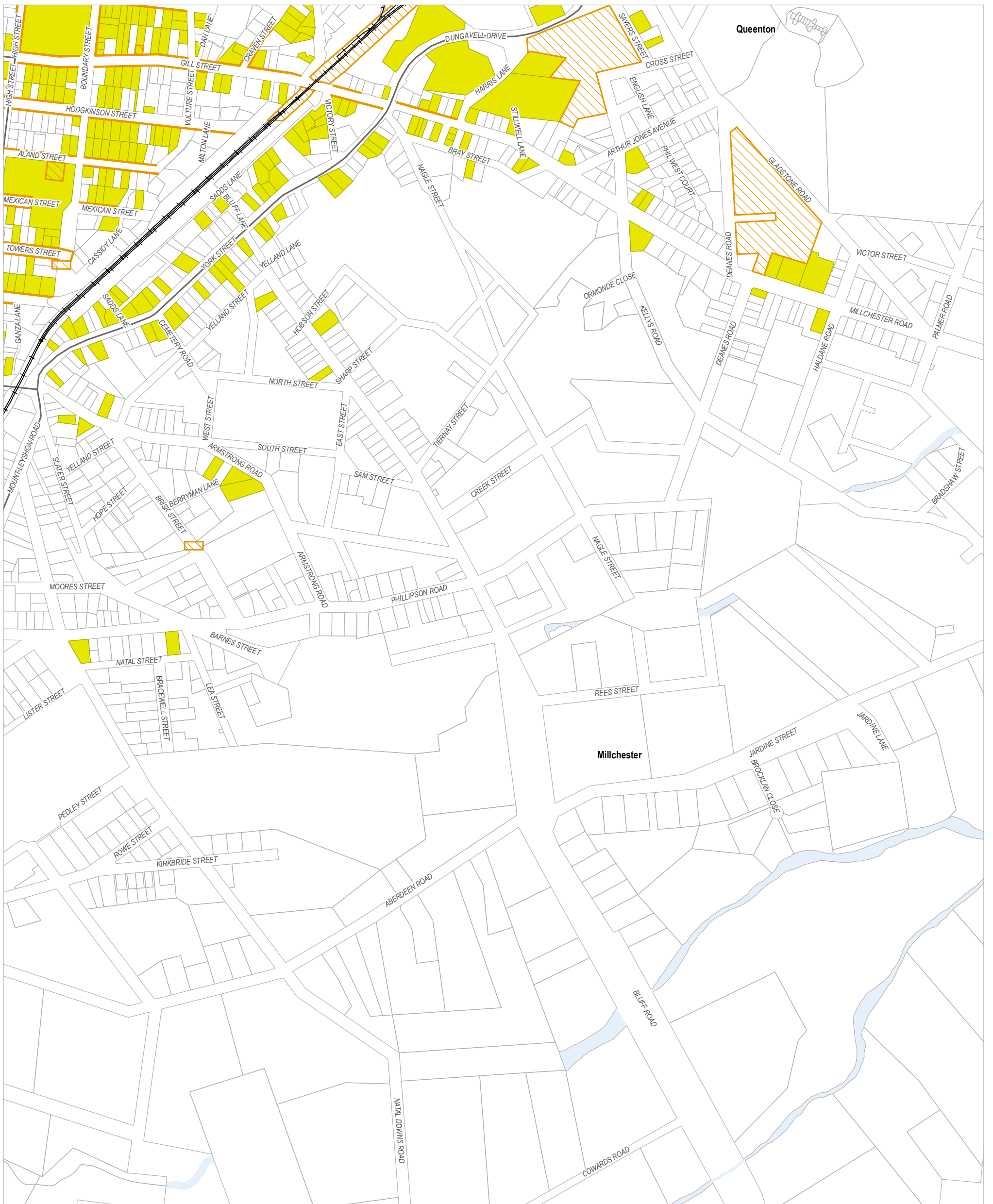


29/12/2019

Approx Scale @ A3 1:10,000



**Heritage Overlay - OM4.6
Charters Towers Inset 3**



**Charters Towers
Regional Town Plan
Heritage Overlay Map**

- Cultural Heritage Places**
- National Heritage Place
 - State Heritage Place
 - Local Heritage Place
- Other Map Layers**
- Cadastral Boundary
 - Local Government Boundary
 - Waterway
 - Railway Network
 - Major Roads

DISCLAIMER

Based on or contains data provided by the State of Queensland (Department of Natural Resources and Mines) [2019]. In consideration of the State permitting use of this data you acknowledge and agree that the State gives no warranty in relation to the data (including accuracy, reliability, completeness, currency or suitability) and accepts no liability (including without limitation, liability in negligence) for any loss, damage or costs (including consequential damage) relating to any use of the data. Data must not be used for direct marketing or be used in breach of the privacy laws.

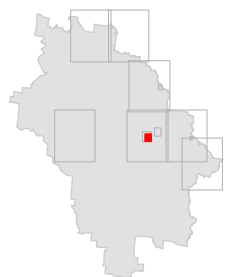
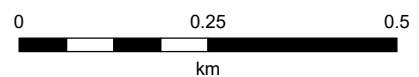
Cadastral boundaries as at December 2019 sourced from QSpatial.
State heritage as at 21/06/2019, sourced from QSpatial. National heritage place as at 29/03/2019.

Refer to State Government mapping for the latest version of the overlay if applicable.

Geocentric Datum of Australia (GDA94)

29/12/2019

Approx Scale @ A3 1:10,000






**Heritage Overlay - OM4.7
Charters Towers Inset 4**





**Charters Towers
Regional Town Plan
Heritage Overlay Map**

Cultural Heritage Places

-  National Heritage Place
-  State Heritage Place
-  Local Heritage Place

Other Map Layers

-  Cadastral Boundary
-  Local Government Boundary
-  Waterway
-  Railway Network
-  Major Roads

DISCLAIMER

Based on or contains data provided by the State of Queensland (Department of Natural Resources and Mines) [2019]. In consideration of the State permitting use of this data you acknowledge and agree that the State gives no warranty in relation to the data (including accuracy, reliability, completeness, currency or suitability) and accepts no liability (including without limitation, liability in negligence) for any loss, damage or costs (including consequential damage) relating to any use of the data. Data must not be used for direct marketing or be used in breach of the privacy laws.

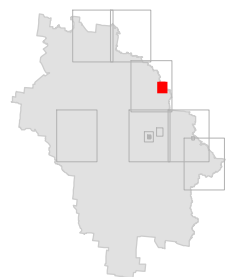
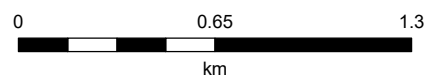
Cadastral boundaries as at December 2019 sourced from QSpatial.
State heritage as at 21/06/2019, sourced from QSpatial. National heritage place as at 29/03/2019.

Refer to State Government mapping for the latest version of the overlay if applicable.

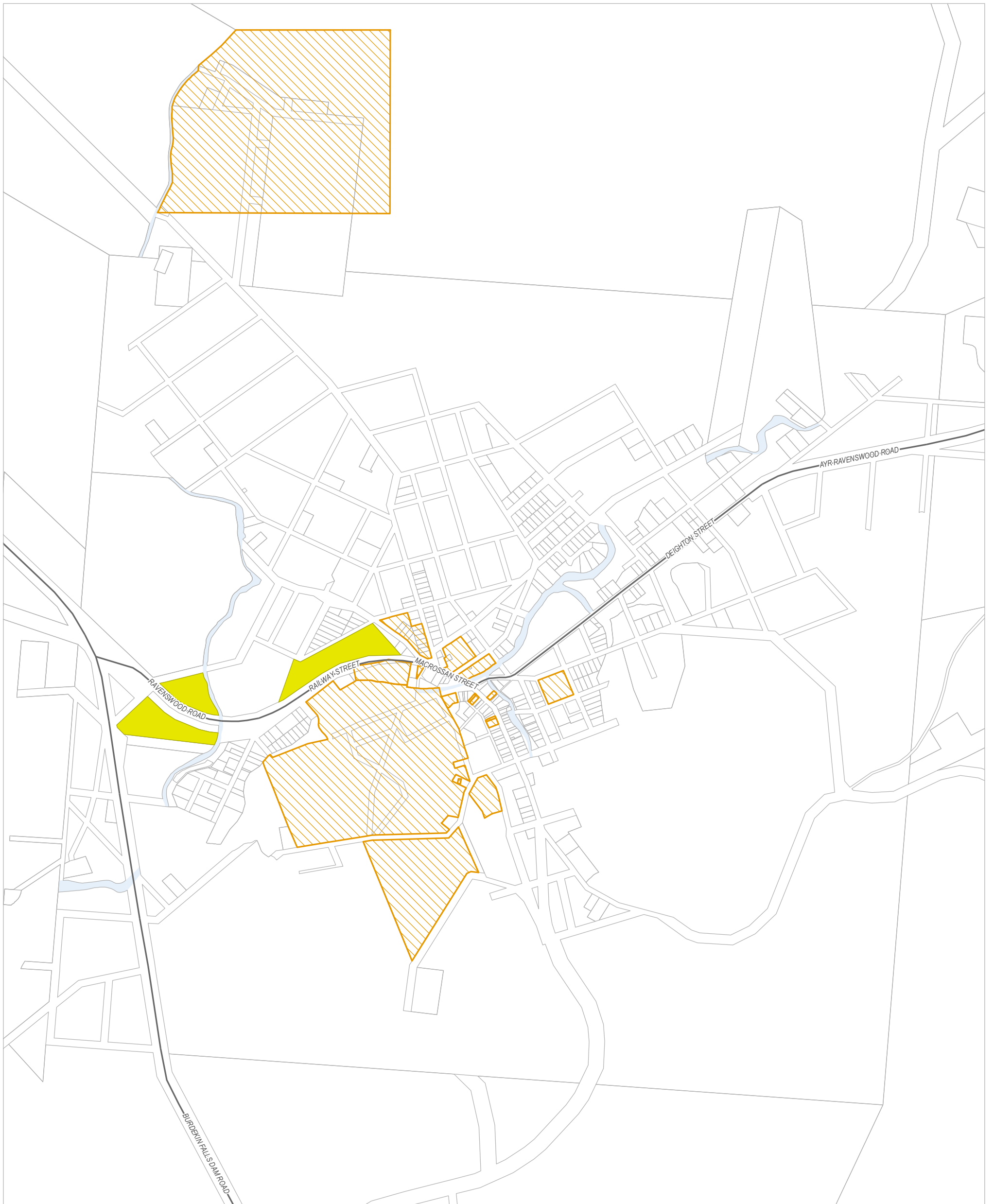
Geocentric Datum of Australia (GDA94)

29/12/2019

Approx Scale @ A3 1:25,000






**Heritage Overlay - OM4.11
Hervey Range**





**Charters Towers
Regional Town Plan
Heritage Overlay Map**

Cultural Heritage Places

-  National Heritage Place
-  State Heritage Place
-  Local Heritage Place

Other Map Layers

-  Cadastral Boundary
-  Local Government Boundary
-  Waterway
-  Railway Network
-  Major Roads

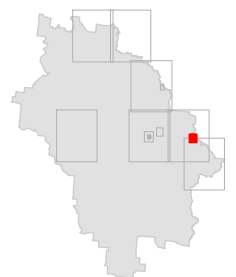
DISCLAIMER

Based on or contains data provided by the State of Queensland (Department of Natural Resources and Mines) [2019]. In consideration of the State permitting use of this data you acknowledge and agree that the State gives no warranty in relation to the data (including accuracy, reliability, completeness, currency or suitability) and accepts no liability (including without limitation, liability in negligence) for any loss, damage or costs (including consequential damage) relating to any use of the data. Data must not be used for direct marketing or be used in breach of the privacy laws.

Cadastral boundaries as at December 2019 sourced from QSpatial.
State heritage as at 21/06/2019, sourced from QSpatial. National heritage place as at 29/03/2019.

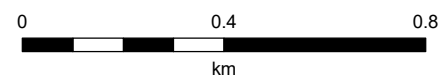
Refer to State Government mapping for the latest version of the overlay if applicable.

Geocentric Datum of Australia (GDA94)

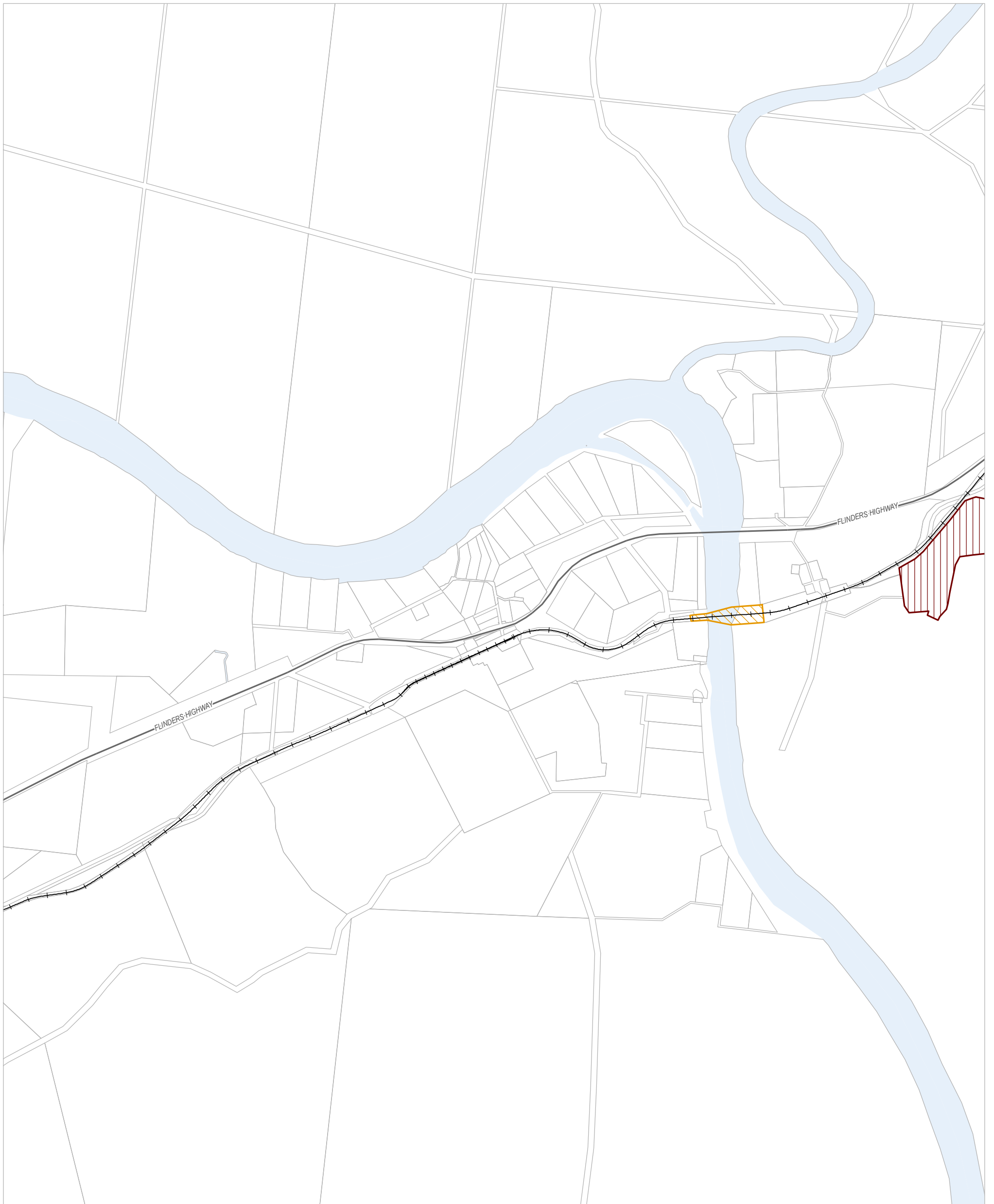


29/12/2019

Approx Scale @ A3 1:15,000






**Heritage Overlay - OM4.14
Ravenswood**





**Charters Towers
Regional Town Plan
Heritage Overlay Map**

Cultural Heritage Places

-  National Heritage Place
-  State Heritage Place
-  Local Heritage Place

Other Map Layers

-  Cadastral Boundary
-  Local Government Boundary
-  Waterway
-  Railway Network
-  Major Roads

DISCLAIMER

Based on or contains data provided by the State of Queensland (Department of Natural Resources and Mines) [2019]. In consideration of the State permitting use of this data you acknowledge and agree that the State gives no warranty in relation to the data (including accuracy, reliability, completeness, currency or suitability) and accepts no liability (including without limitation, liability in negligence) for any loss, damage or costs (including consequential damage) relating to any use of the data. Data must not be used for direct marketing or be used in breach of the privacy laws.

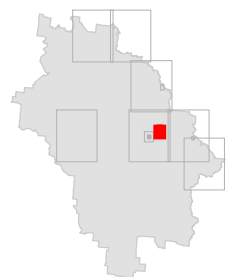
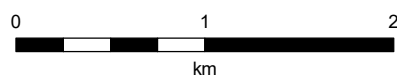
Cadastral boundaries as at December 2019 sourced from QSpatial.
State heritage as at 21/06/2019, sourced from QSpatial. National heritage place as at 29/03/2019.

Refer to State Government mapping for the latest version of the overlay if applicable.

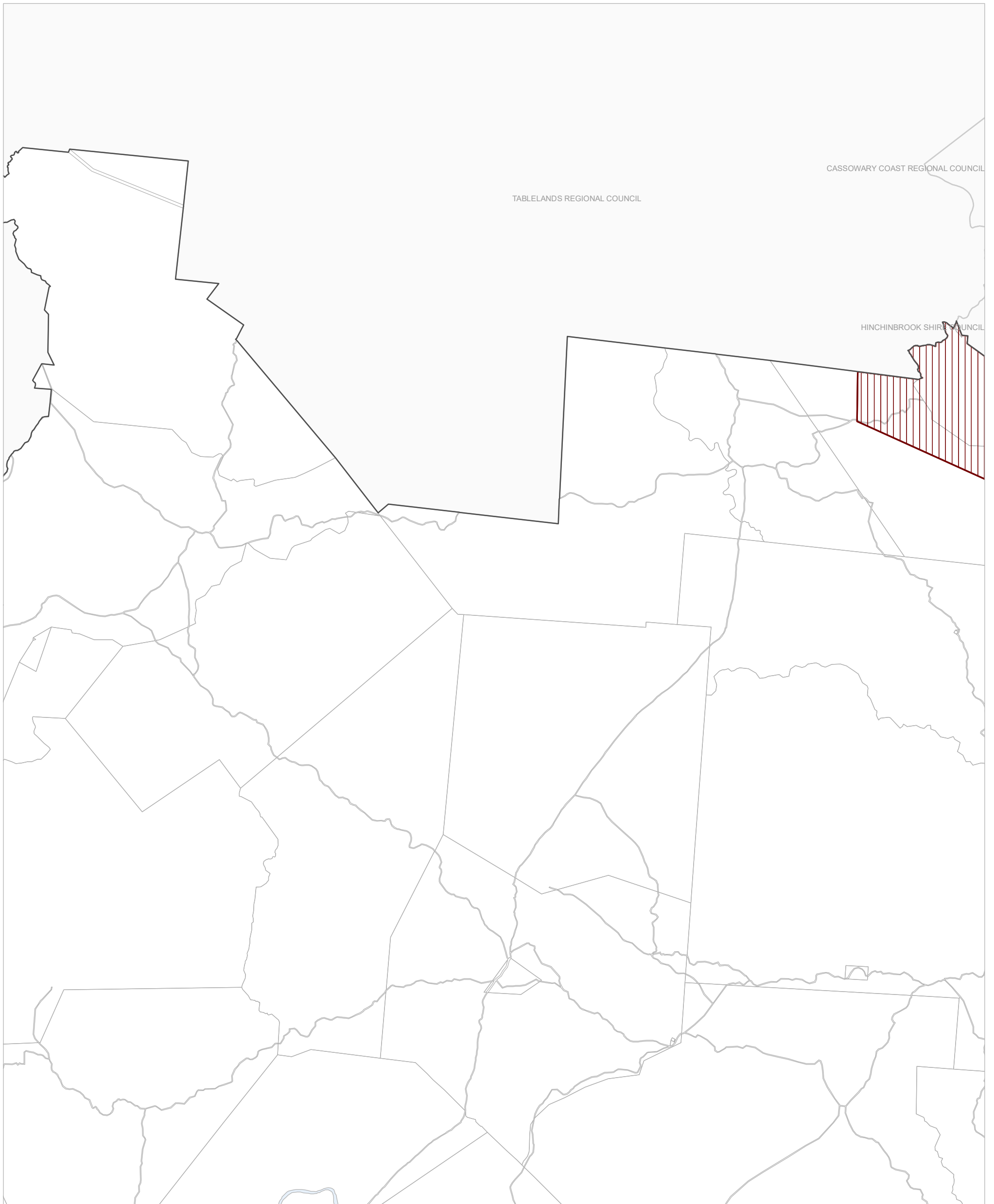
Geocentric Datum of Australia (GDA94)

29/12/2019

Approx Scale @ A3 1:40,000



**Heritage Overlay - OM4.15
Sellheim**



CASSOWARY COAST REGIONAL COUNCIL




TABLELANDS REGIONAL COUNCIL

HINCHINBROOK SHIRE COUNCIL








**Charters Towers
Regional Town Plan
Heritage Overlay Map**

Cultural Heritage Places

-  National Heritage Place
-  State Heritage Place
-  Local Heritage Place

Other Map Layers

-  Cadastral Boundary
-  Local Government Boundary
-  Waterway
-  Railway Network
-  Major Roads

DISCLAIMER

Based on or contains data provided by the State of Queensland (Department of Natural Resources and Mines) [2019]. In consideration of the State permitting use of this data you acknowledge and agree that the State gives no warranty in relation to the data (including accuracy, reliability, completeness, currency or suitability) and accepts no liability (including without limitation, liability in negligence) for any loss, damage or costs (including consequential damage) relating to any use of the data. Data must not be used for direct marketing or be used in breach of the privacy laws.

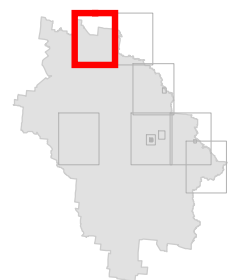
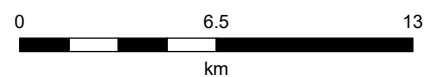
Cadastral boundaries as at December 2019 sourced from QSpatial.
State heritage as at 21/06/2019, sourced from QSpatial. National heritage place as at 29/03/2019.

Refer to State Government mapping for the latest version of the overlay if applicable.

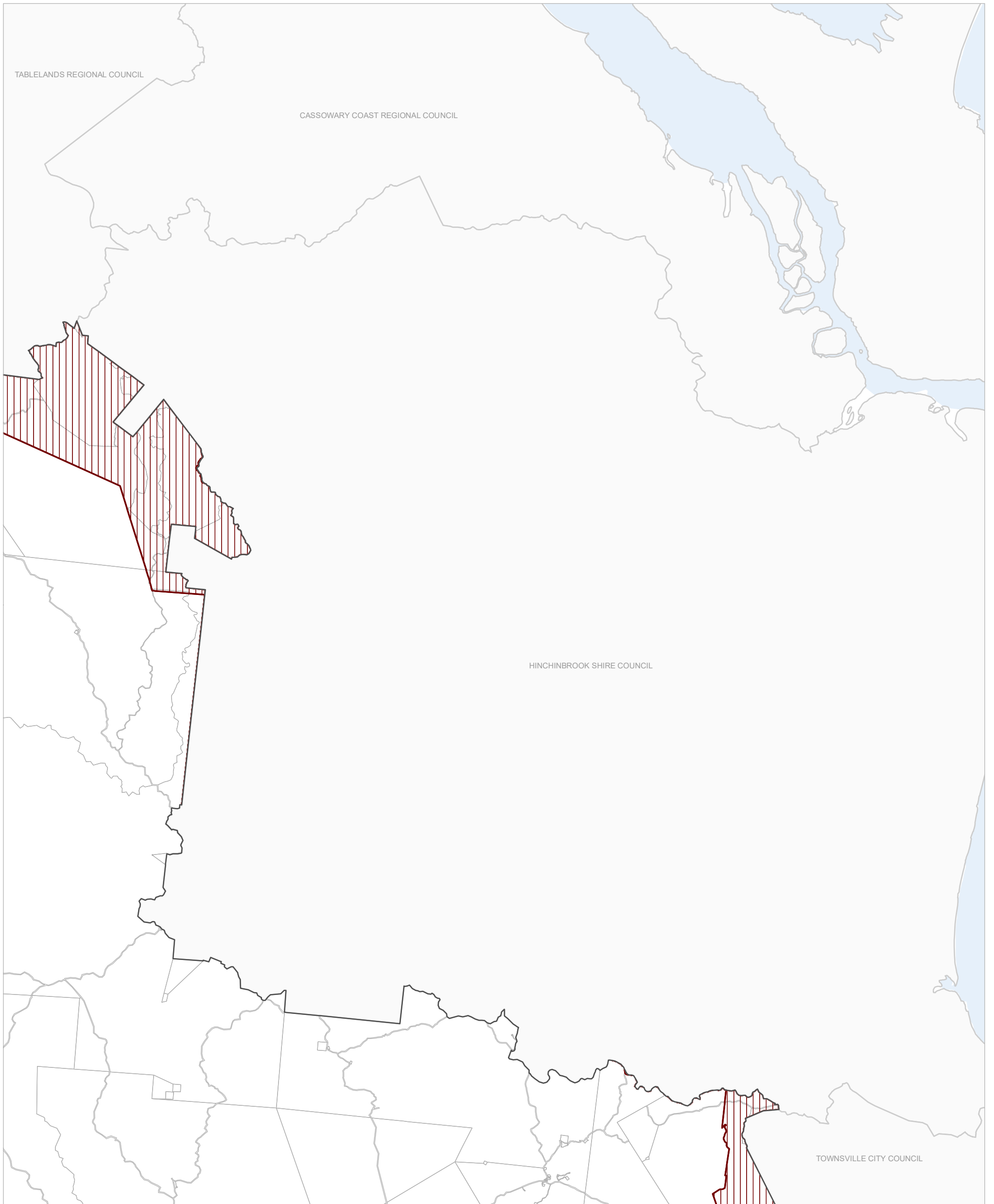
Geocentric Datum of Australia (GDA94)

29/12/2019

Approx Scale @ A3 1:250,000






**Heritage Overlay - OM4.17
Map 2**





**Charters Towers
Regional Town Plan
Heritage Overlay Map**

Cultural Heritage Places

-  National Heritage Place
-  State Heritage Place
-  Local Heritage Place

Other Map Layers

-  Cadastral Boundary
-  Local Government Boundary
-  Waterway
-  Railway Network
-  Major Roads

DISCLAIMER

Based on or contains data provided by the State of Queensland (Department of Natural Resources and Mines) [2019]. In consideration of the State permitting use of this data you acknowledge and agree that the State gives no warranty in relation to the data (including accuracy, reliability, completeness, currency or suitability) and accepts no liability (including without limitation, liability in negligence) for any loss, damage or costs (including consequential damage) relating to any use of the data. Data must not be used for direct marketing or be used in breach of the privacy laws.

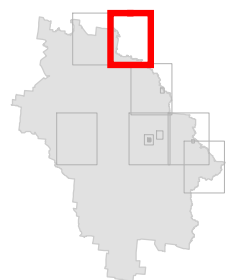
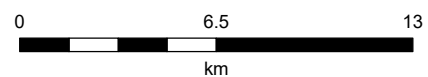
Cadastral boundaries as at December 2019 sourced from QSpatial.
State heritage as at 21/06/2019, sourced from QSpatial. National heritage place as at 29/03/2019.

Refer to State Government mapping for the latest version of the overlay if applicable.

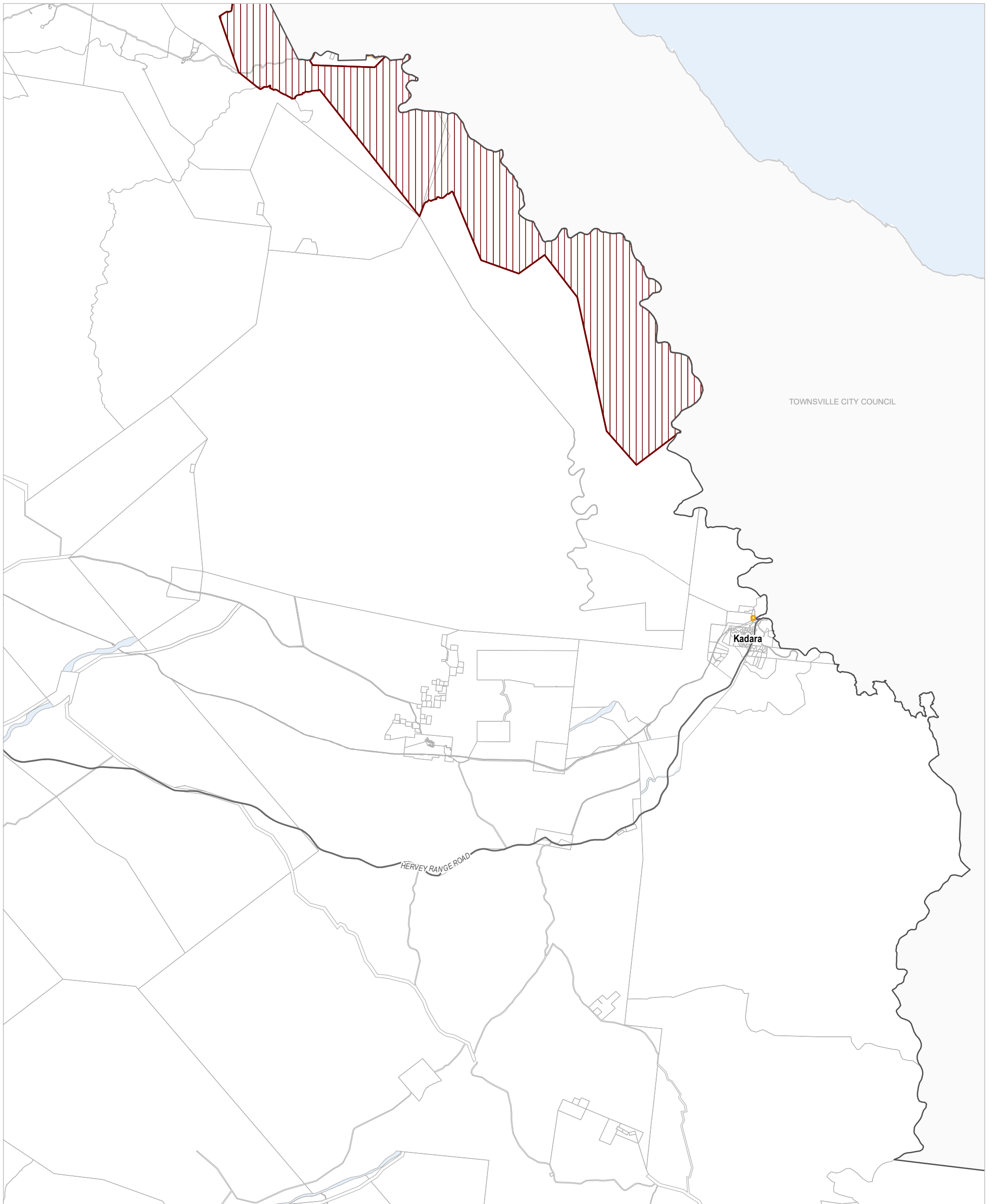
Geocentric Datum of Australia (GDA94)

29/12/2019

Approx Scale @ A3 1:250,000






**Heritage Overlay - OM4.18
Map 3**







**Charters Towers
Regional Town Plan
Heritage Overlay Map**

Cultural Heritage Places

-  National Heritage Place
-  State Heritage Place
-  Local Heritage Place

Other Map Layers

-  Cadastral Boundary
-  Local Government Boundary
-  Waterway
-  Railway Network
-  Major Roads

DISCLAIMER

Based on or contains data provided by the State of Queensland (Department of Natural Resources and Mines) (2019). In consideration of the State permitting use of this data you acknowledge and agree that the State gives no warranty in relation to the data (including accuracy, reliability, completeness, currency or suitability) and accepts no liability (including without limitation, liability in negligence) for any loss, damage or costs (including consequential damage) relating to any use of the data. Data must not be used for direct marketing or be used in breach of the privacy laws.

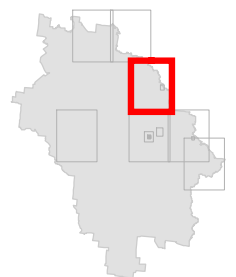
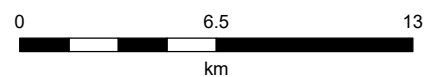
Cadastral boundaries as at December 2019 sourced from QSpatial.
State heritage as at 21/06/2019, sourced from QSpatial. National heritage place as at 29/03/2019.

Refer to State Government mapping for the latest version of the overlay if applicable.

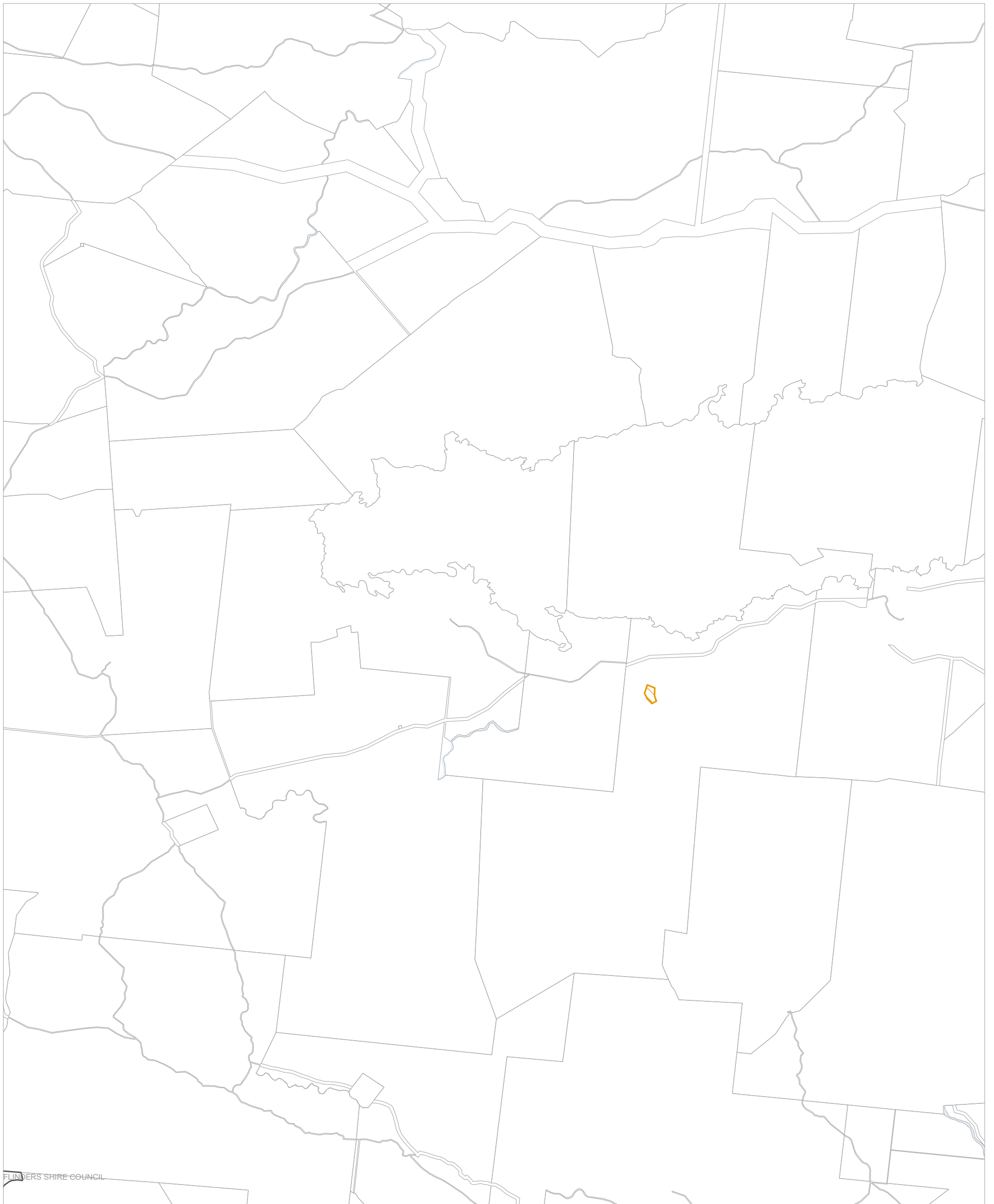
Geocentric Datum of Australia (GDA94)

29/12/2019

Approx Scale @ A3 1:250,000



**Heritage Overlay - OM4.22
Map 7**






FLINDERS SHIRE COUNCIL






**Charters Towers
Regional Town Plan
Heritage Overlay Map**

Cultural Heritage Places

-  National Heritage Place
-  State Heritage Place
-  Local Heritage Place

Other Map Layers

-  Cadastral Boundary
-  Local Government Boundary
-  Waterway
-  Railway Network
-  Major Roads

DISCLAIMER

Based on or contains data provided by the State of Queensland (Department of Natural Resources and Mines) [2019]. In consideration of the State permitting use of this data you acknowledge and agree that the State gives no warranty in relation to the data (including accuracy, reliability, completeness, currency or suitability) and accepts no liability (including without limitation, liability in negligence) for any loss, damage or costs (including consequential damage) relating to any use of the data. Data must not be used for direct marketing or be used in breach of the privacy laws.

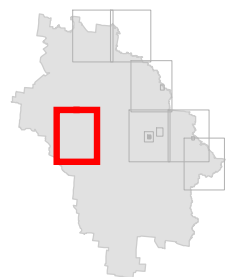
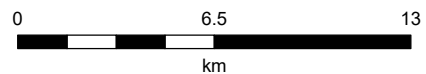
Cadastral boundaries as at December 2019 sourced from QSpatial. State heritage as at 21/06/2019, sourced from QSpatial. National heritage place as at 29/03/2019.

Refer to State Government mapping for the latest version of the overlay if applicable.

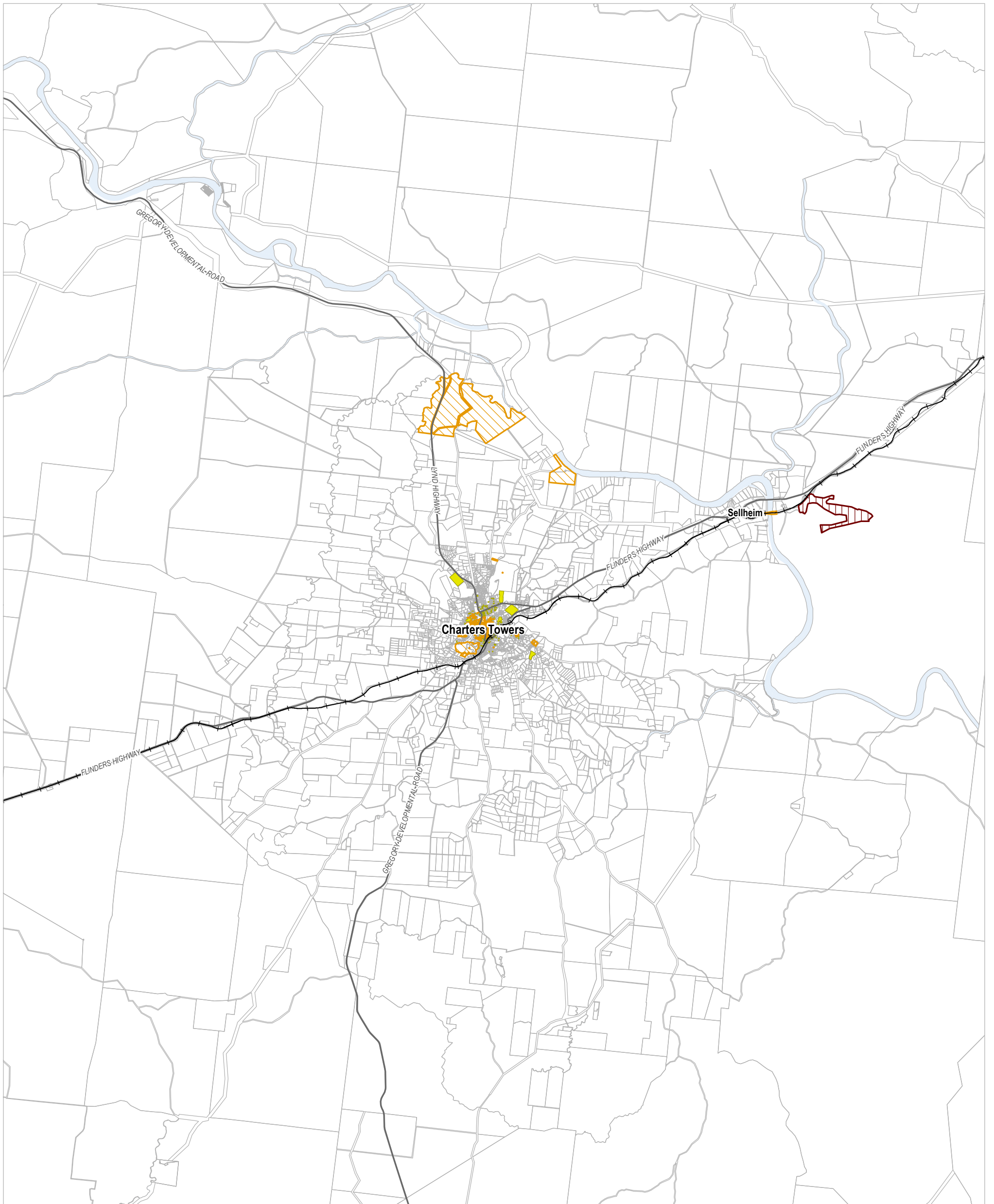
Geocentric Datum of Australia (GDA94)

29/12/2019

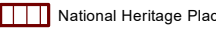
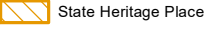
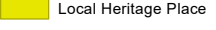
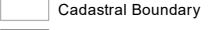
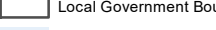
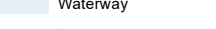
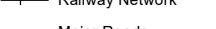
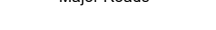
Approx Scale @ A3 1:250,000



**Heritage Overlay - OM4.24
Map 9**



**Charters Towers
Regional Town Plan
Heritage Overlay Map**

- Cultural Heritage Places**
-  National Heritage Place
 -  State Heritage Place
 -  Local Heritage Place
- Other Map Layers**
-  Cadastral Boundary
 -  Local Government Boundary
 -  Waterway
 -  Railway Network
 -  Major Roads

DISCLAIMER
Based on or contains data provided by the State of Queensland (Department of Natural Resources and Mines) [2019]. In consideration of the State permitting use of this data you acknowledge and agree that the State gives no warranty in relation to the data (including accuracy, reliability, completeness, currency or suitability) and accepts no liability (including without limitation, liability in negligence) for any loss, damage or costs (including consequential damage) relating to any use of the data. Data must not be used for direct marketing or be used in breach of the privacy laws.

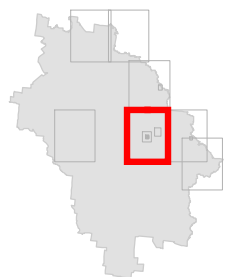
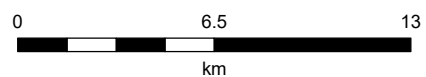
Cadastral boundaries as at December 2019 sourced from QSpatial.
State heritage as at 21/06/2019, sourced from QSpatial. National heritage place as at 29/03/2019.

Refer to State Government mapping for the latest version of the overlay if applicable.

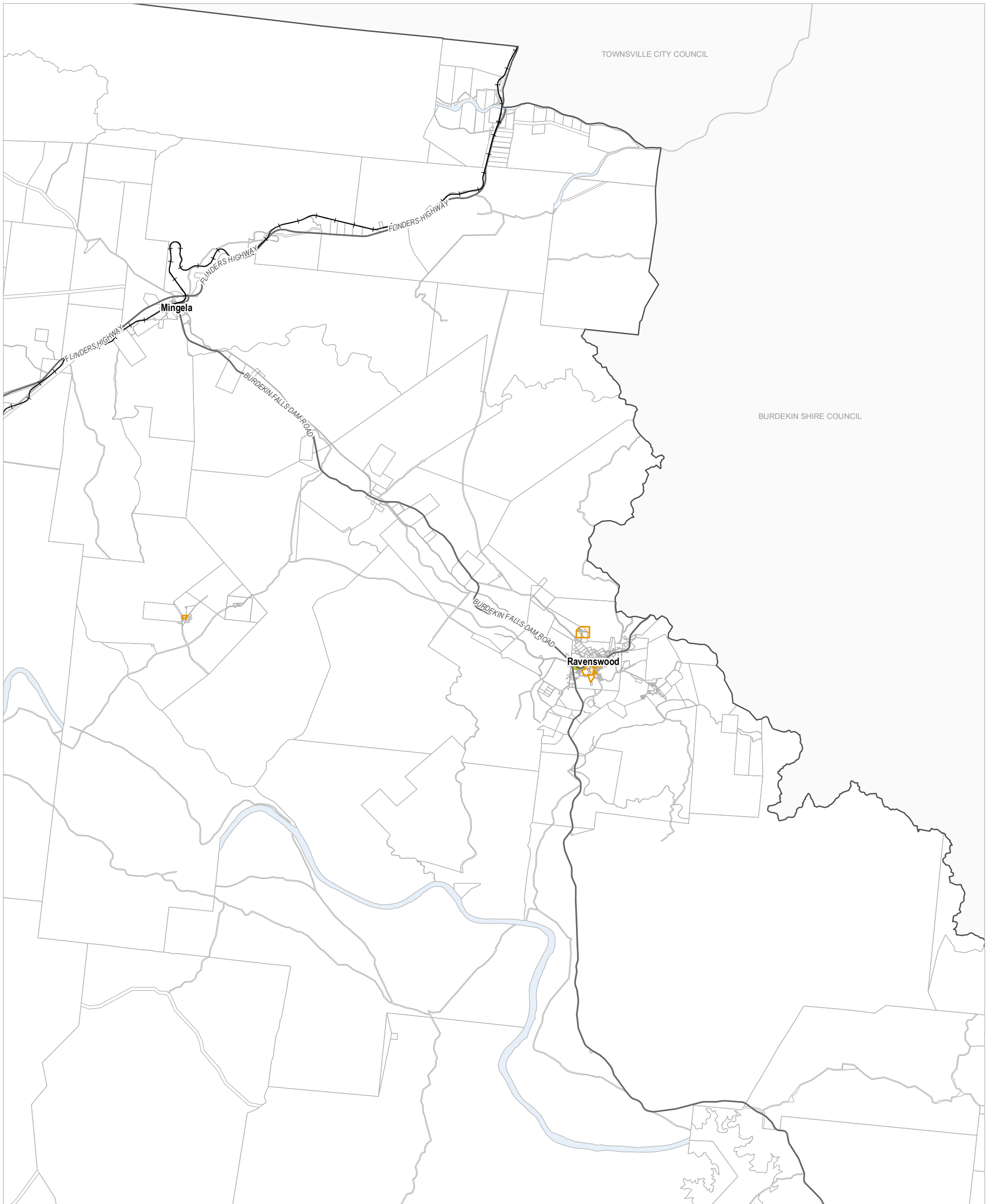
Geocentric Datum of Australia (GDA94)

29/12/2019

Approx Scale @ A3 1:250,000



**Heritage Overlay - OM4.26
Map 11**



TOWNSVILLE CITY COUNCIL

BURDEKIN SHIRE COUNCIL




Mingela

Ravenswood




**Charters Towers
Regional Town Plan
Heritage Overlay Map**

Cultural Heritage Places

-  National Heritage Place
-  State Heritage Place
-  Local Heritage Place

Other Map Layers

-  Cadastral Boundary
-  Local Government Boundary
-  Waterway
-  Railway Network
-  Major Roads

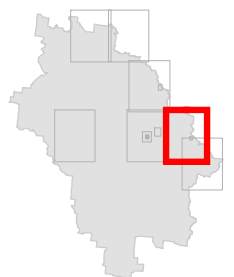
DISCLAIMER

Based on or contains data provided by the State of Queensland (Department of Natural Resources and Mines) [2019]. In consideration of the State permitting use of this data you acknowledge and agree that the State gives no warranty in relation to the data (including accuracy, reliability, completeness, currency or suitability) and accepts no liability (including without limitation, liability in negligence) for any loss, damage or costs (including consequential damage) relating to any use of the data. Data must not be used for direct marketing or be used in breach of the privacy laws.

Cadastral boundaries as at December 2019 sourced from QSpatial. State heritage as at 21/06/2019, sourced from QSpatial. National heritage place as at 29/03/2019.

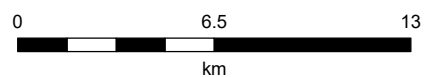
Refer to State Government mapping for the latest version of the overlay if applicable.

Geocentric Datum of Australia (GDA94)



29/12/2019

Approx Scale @ A3 1:250,000






**Heritage Overlay - OM4.27
Map 12**





**Charters Towers
Regional Town Plan
Heritage Overlay Map**

Cultural Heritage Places

-  National Heritage Place
-  State Heritage Place
-  Local Heritage Place

Other Map Layers

-  Cadastral Boundary
-  Local Government Boundary
-  Waterway
-  Railway Network
-  Major Roads

DISCLAIMER

Based on or contains data provided by the State of Queensland (Department of Natural Resources and Mines) [2019]. In consideration of the State permitting use of this data you acknowledge and agree that the State gives no warranty in relation to the data (including accuracy, reliability, completeness, currency or suitability) and accepts no liability (including without limitation, liability in negligence) for any loss, damage or costs (including consequential damage) relating to any use of the data. Data must not be used for direct marketing or be used in breach of the privacy laws.

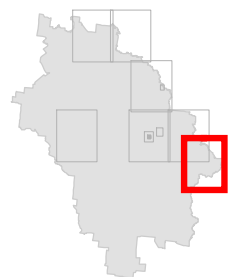
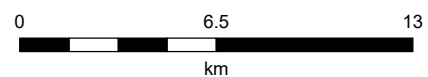
Cadastral boundaries as at December 2019 sourced from QSpatial.
State heritage as at 21/06/2019, sourced from QSpatial. National heritage place as at 29/03/2019.

Refer to State Government mapping for the latest version of the overlay if applicable.

Geocentric Datum of Australia (GDA94)

29/12/2019

Approx Scale @ A3 1:250,000



**Heritage Overlay - OM4.28
Map 13**