

**Charters Towers
Regional Town Plan
Natural Environment
Overlay Map**

Matters of State Environmental Significance (MSES)

- Protected areas (estates)
- Protected areas (nature refuge)
- High ecological value waters (watercourse)
- High ecological significance wetlands
- High ecological value waters (wetland)
- Wildlife habitat
- Regulated vegetation (essential habitat)
- Regulated vegetation (wetland)

- Regulated vegetation (category B)
- Regulated vegetation (category C)
- Regulated vegetation (category R)
- High ecological value water areas

Other Map Layers

- Cadastral Boundary
- Local Government Boundary
- Waterway
- Railway Network
- Major Roads

DISCLAIMER

Based on or contains data provided by the State of Queensland (Department of Natural Resources and Mines) [2019]. In consideration of the State permitting use of this data you acknowledge and agree that the State gives no warranty in relation to the data (including accuracy, reliability, completeness, currency or suitability) and accepts no liability (including without limitation, liability in negligence) for any loss, damage or costs (including consequential damage) relating to any use of the data. Data must not be used for direct marketing or be used in breach of the privacy laws.

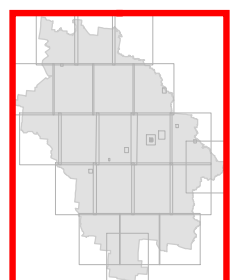
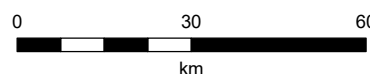
Cadastral boundaries as at December 2019 sourced from QSpatial. Matters of Environmental Significance (MSES) as at 30/06/2017-28/11/2018, sourced from QSpatial.

Refer to State Government mapping for the latest version of the overlay if applicable. May contain overlap between layers.

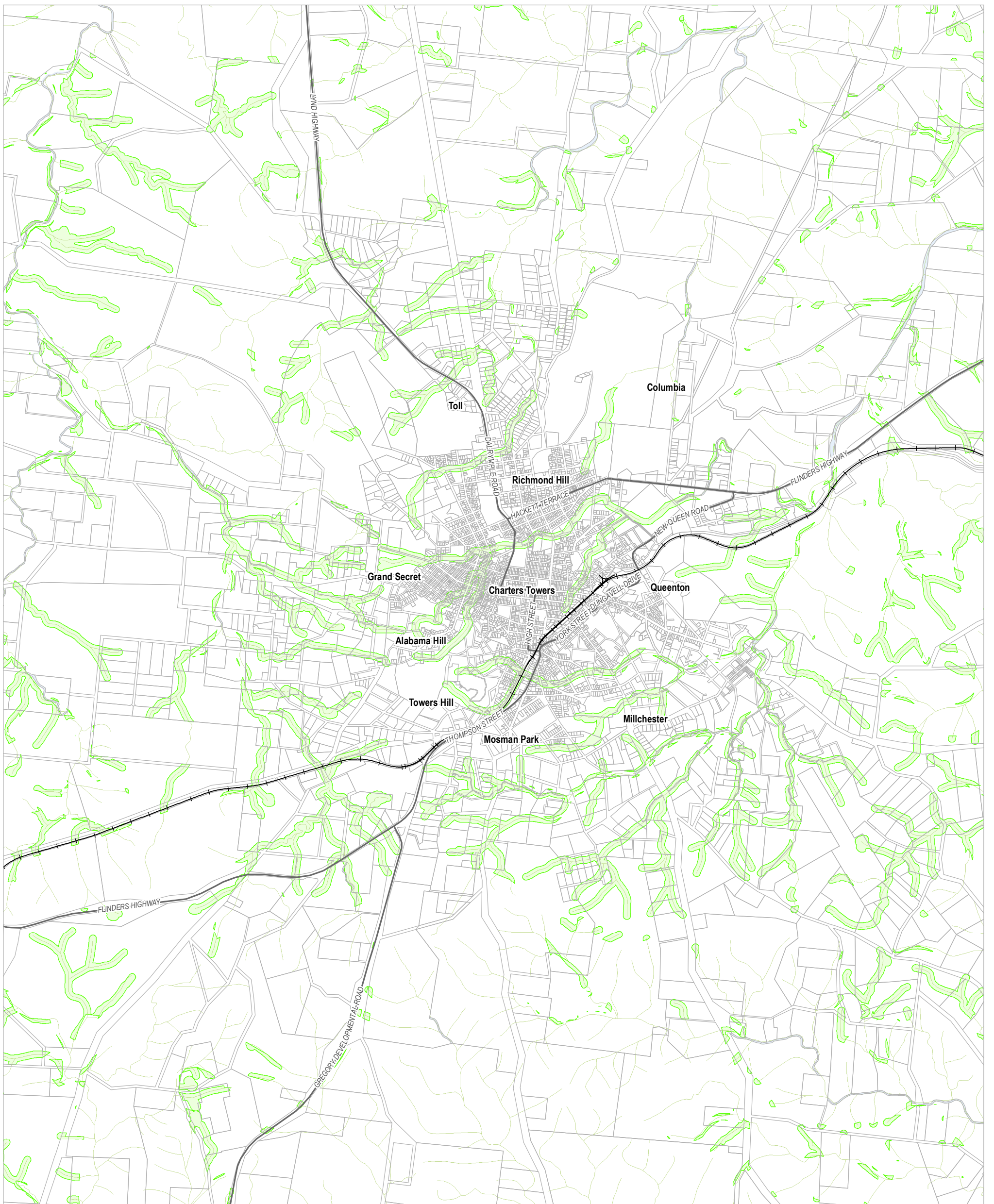
Geocentric Datum of Australia (GDA94)

29/12/2019

Approx Scale @ A3 1:1,300,000



**Natural Environmental Overlay - OM5.0
Region**



**Charters Towers
Regional Town Plan
Natural Environment
Overlay Map**

Matters of State Environmental Significance (MSES)

- Protected areas (estates)
- Protected areas (nature refuge)
- High ecological value waters (watercourse)
- High ecological significance wetlands
- High ecological value waters (wetland)
- Wildlife habitat
- Regulated vegetation (intersecting a watercourse)
- Regulated vegetation (essential habitat)
- Regulated vegetation (wetland)

- Regulated vegetation (category B)
- Regulated vegetation (category C)
- Regulated vegetation (category R)
- High ecological value water areas

Other Map Layers

- Cadastral Boundary
- Local Government Boundary
- Waterway
- Railway Network
- Major Roads

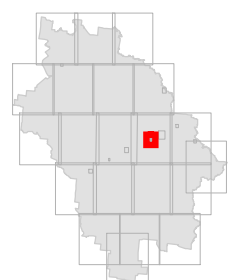
DISCLAIMER

Based on or contains data provided by the State of Queensland (Department of Natural Resources and Mines) [2019]. In consideration of the State permitting use of this data you acknowledge and agree that the State gives no warranty in relation to the data (including accuracy, reliability, completeness, currency or suitability) and accepts no liability (including without limitation, liability in negligence) for any loss, damage or costs (including consequential damage) relating to any use of the data. Data must not be used for direct marketing or be used in breach of the privacy laws.

Cadastral boundaries as at December 2019 sourced from QSpatial. Matters of Environmental Significance (MSES) as at 30/06/2017-28/11/2018, sourced from QSpatial.

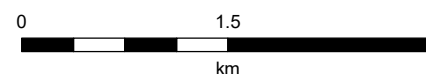
Refer to State Government mapping for the latest version of the overlay if applicable. May contain overlap between layers.

Geocentric Datum of Australia (GDA94)

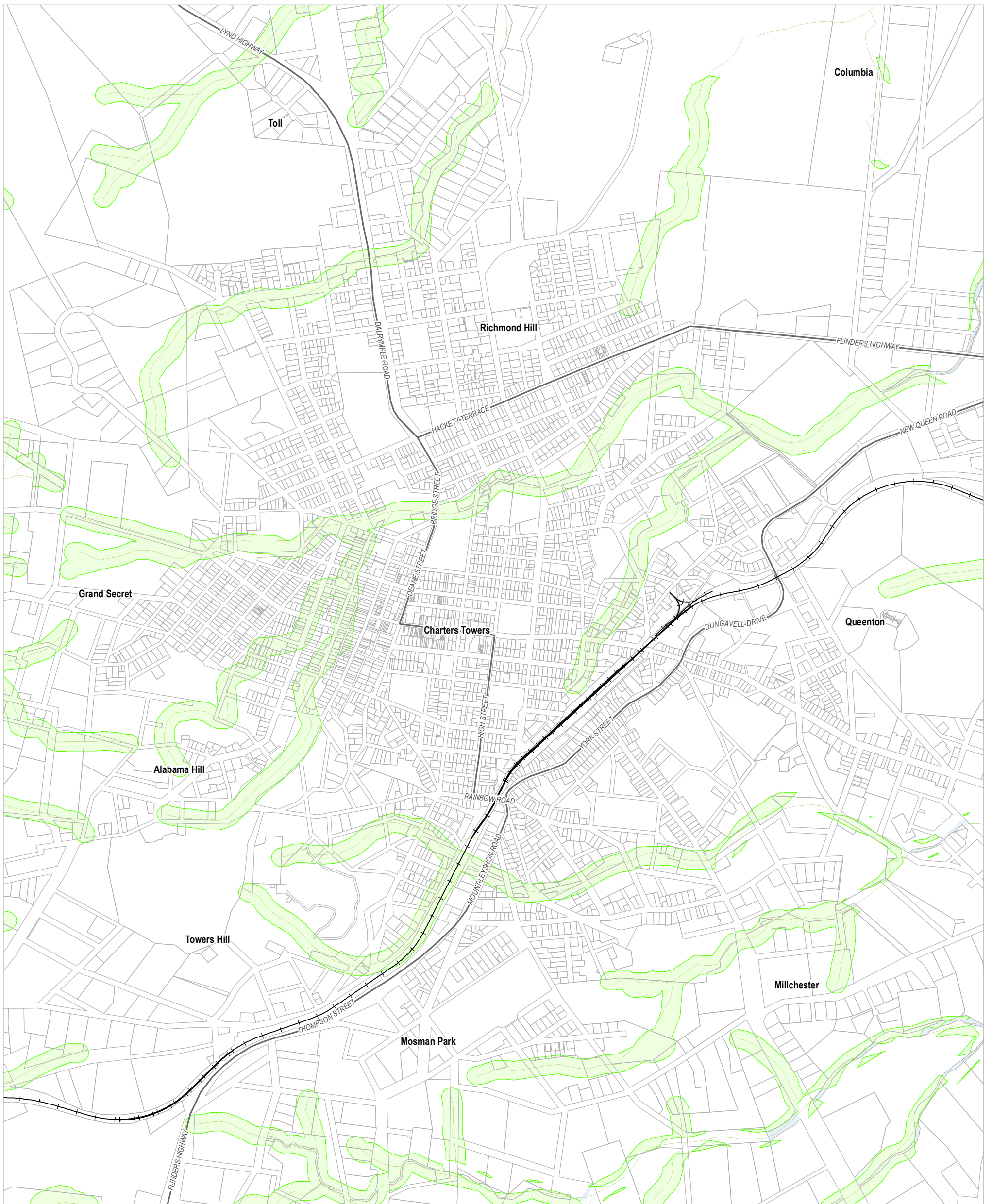


29/12/2019

Approx Scale @ A3 1:55,000



**3 Natural Environmental Overlay - OM5.1
Charters Towers and Surrounds**



**Charters Towers
Regional Town Plan
Natural Environment
Overlay Map**

Matters of State Environmental Significance (MSES)

- Protected areas (estates)
- Protected areas (nature refuge)
- High ecological value waters (watercourse)
- High ecological significance wetlands
- High ecological value waters (wetland)
- Wildlife habitat
- Regulated vegetation (intersecting a watercourse)
- Regulated vegetation (essential habitat)
- Regulated vegetation (wetland)

- Regulated vegetation (category B)
- Regulated vegetation (category C)
- Regulated vegetation (category R)
- High ecological value water areas

Other Map Layers

- Cadastral Boundary
- Local Government Boundary
- Waterway
- Railway Network
- Major Roads

DISCLAIMER

Based on or contains data provided by the State of Queensland (Department of Natural Resources and Mines) [2019]. In consideration of the State permitting use of this data you acknowledge and agree that the State gives no warranty in relation to the data (including accuracy, reliability, completeness, currency or suitability) and accepts no liability (including without limitation, liability in negligence) for any loss, damage or costs (including consequential damage) relating to any use of the data. Data must not be used for direct marketing or be used in breach of the privacy laws.

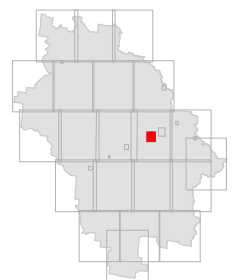
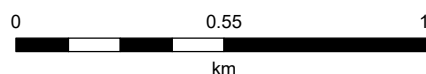
Cadastral boundaries as at December 2019 sourced from QSpatial. Matters of Environmental Significance (MSES) as at 30/06/2017-28/11/2018, sourced from QSpatial.

Refer to State Government mapping for the latest version of the overlay if applicable. May contain overlap between layers.

Geocentric Datum of Australia (GDA94)

29/12/2019

Approx Scale @ A3 1:20,000



1.1 **Natural Environmental Overlay - OM5.2
Charters Towers Urban Area**



**Charters Towers
Regional Town Plan
Natural Environment
Overlay Map**

Matters of State Environmental Significance (MSES)

- Protected areas (estates)
- Protected areas (nature refuge)
- High ecological value waters (watercourse)
- High ecological significance wetlands
- High ecological value waters (wetland)
- Wildlife habitat
- Regulated vegetation (intersecting a watercourse)
- Regulated vegetation (essential habitat)
- Regulated vegetation (wetland)

- Regulated vegetation (category B)
- Regulated vegetation (category C)
- Regulated vegetation (category R)
- High ecological value water areas

Other Map Layers

- Cadastral Boundary
- Local Government Boundary
- Waterway
- Railway Network
- Major Roads

DISCLAIMER

Based on or contains data provided by the State of Queensland (Department of Natural Resources and Mines) (2019). In consideration of the State permitting use of this data you acknowledge and agree that the State gives no warranty in relation to the data (including accuracy, reliability, completeness, currency or suitability) and accepts no liability (including without limitation, liability in negligence) for any loss, damage or costs (including consequential damage) relating to any use of the data. Data must not be used for direct marketing or be used in breach of the privacy laws.

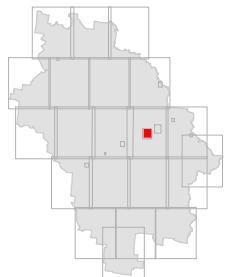
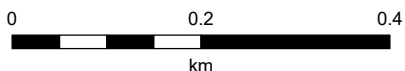
Cadastral boundaries as at December 2019 sourced from QSpatial. Matters of Environmental Significance (MSES) as at 30/06/2017-28/11/2018, sourced from QSpatial.

Refer to State Government mapping for the latest version of the overlay if applicable. May contain overlap between layers.

Geocentric Datum of Australia (GDA94)

29/12/2019

Approx Scale @ A3 1:8,000



**Natural Environmental Overlay - OM5.3
Charters Towers Centre**



**Charters Towers
Regional Town Plan
Natural Environment
Overlay Map**

Matters of State Environmental Significance (MSES)

- Protected areas (estates)
- Protected areas (nature refuge)
- High ecological value waters (watercourse)
- High ecological significance wetlands
- High ecological value waters (wetland)
- Wildlife habitat
- Regulated vegetation (intersecting a watercourse)
- Regulated vegetation (essential habitat)
- Regulated vegetation (wetland)

- Regulated vegetation (category B)
- Regulated vegetation (category C)
- Regulated vegetation (category R)
- High ecological value water areas

Other Map Layers

- Cadastral Boundary
- Local Government Boundary
- Waterway
- Railway Network
- Major Roads

DISCLAIMER

Based on or contains data provided by the State of Queensland (Department of Natural Resources and Mines) (2019). In consideration of the State permitting use of this data you acknowledge and agree that the State gives no warranty in relation to the data (including accuracy, reliability, completeness, currency or suitability) and accepts no liability (including without limitation, liability in negligence) for any loss, damage or costs (including consequential damage) relating to any use of the data. Data must not be used for direct marketing or be used in breach of the privacy laws.

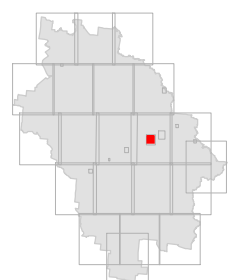
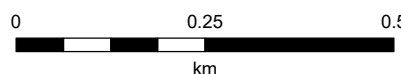
Cadastral boundaries as at December 2019 sourced from QSpatial. Matters of Environmental Significance (MSES) as at 30/06/2017-28/11/2018, sourced from QSpatial.

Refer to State Government mapping for the latest version of the overlay if applicable. May contain overlap between layers.

Geocentric Datum of Australia (GDA94)

29/12/2019

Approx Scale @ A3 1:10,000



**Natural Environmental Overlay - OM5.4
Charters Towers Inset 1**



**Charters Towers
Regional Town Plan
Natural Environment
Overlay Map**

Matters of State Environmental Significance (MSES)

- Protected areas (estates)
- Protected areas (nature refuge)
- High ecological value waters (watercourse)
- High ecological significance wetlands
- High ecological value waters (wetland)
- Wildlife habitat
- Regulated vegetation (intersecting a watercourse)
- Regulated vegetation (essential habitat)
- Regulated vegetation (wetland)

- Regulated vegetation (category B)
- Regulated vegetation (category C)
- Regulated vegetation (category R)
- High ecological value water areas

Other Map Layers

- Cadastral Boundary
- Local Government Boundary
- Waterway
- Railway Network
- Major Roads

DISCLAIMER

Based on or contains data provided by the State of Queensland (Department of Natural Resources and Mines) [2019]. In consideration of the State permitting use of this data you acknowledge and agree that the State gives no warranty in relation to the data (including accuracy, reliability, completeness, currency or suitability) and accepts no liability (including without limitation, liability in negligence) for any loss, damage or costs (including consequential damage) relating to any use of the data. Data must not be used for direct marketing or be used in breach of the privacy laws.

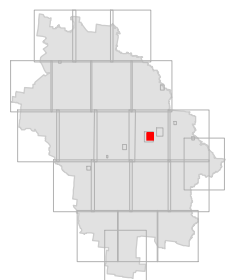
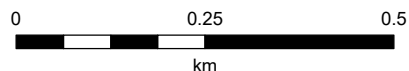
Cadastral boundaries as at December 2019 sourced from QSpatial. Matters of Environmental Significance (MSES) as at 30/06/2017-28/11/2018, sourced from QSpatial.

Refer to State Government mapping for the latest version of the overlay if applicable. May contain overlap between layers.

Geocentric Datum of Australia (GDA94)

29/12/2019

Approx Scale @ A3 1:10,000



**Natural Environmental Overlay - OM5.5
Charters Towers Inset 2**



**Charters Towers
Regional Town Plan
Natural Environment
Overlay Map**

Matters of State Environmental Significance (MSES)

- Protected areas (estates)
- Protected areas (nature refuge)
- High ecological value waters (watercourse)
- High ecological significance wetlands
- High ecological value waters (wetland)
- Wildlife habitat
- Regulated vegetation (intersecting a watercourse)
- Regulated vegetation (essential habitat)
- Regulated vegetation (wetland)

- Regulated vegetation (category B)
- Regulated vegetation (category C)
- Regulated vegetation (category R)
- High ecological value water areas

Other Map Layers

- Cadastral Boundary
- Local Government Boundary
- Waterway
- Railway Network
- Major Roads

DISCLAIMER

Based on or contains data provided by the State of Queensland (Department of Natural Resources and Mines) (2019). In consideration of the State permitting use of this data you acknowledge and agree that the State gives no warranty in relation to the data (including accuracy, reliability, completeness, currency or suitability) and accepts no liability (including without limitation, liability in negligence) for any loss, damage or costs (including consequential damage) relating to any use of the data. Data must not be used for direct marketing or be used in breach of the privacy laws.

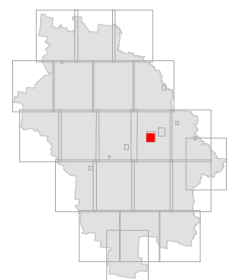
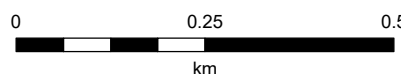
Cadastral boundaries as at December 2019 sourced from QSpatial. Matters of Environmental Significance (MSES) as at 30/06/2017-28/11/2018, sourced from QSpatial.

Refer to State Government mapping for the latest version of the overlay if applicable. May contain overlap between layers.

Geocentric Datum of Australia (GDA94)

29/12/2019

Approx Scale @ A3 1:10,000












**Natural Environmental Overlay - OM5.6
Charters Towers Inset 3**



Matters of State Environmental Significance (MSES)

-  Protected areas (estates)
-  Protected areas (nature refuge)
-  High ecological value waters (watercourse)
-  High ecological significance wetlands
-  High ecological value waters (wetland)
-  Wildlife habitat
-  Regulated vegetation (intersecting a watercourse)
-  Regulated vegetation (essential habitat)
-  Regulated vegetation (wetland)

-  Regulated vegetation (category B)
 -  Regulated vegetation (category C)
 -  Regulated vegetation (category R)
 -  High ecological value water areas
- Other Map Layers**
-  Cadastral Boundary
 -  Local Government Boundary
 -  Waterway
 -  Railway Network
 -  Major Roads

DISCLAIMER

Based on or contains data provided by the State of Queensland (Department of Natural Resources and Mines) [2019]. In consideration of the State permitting use of this data you acknowledge and agree that the State gives no warranty in relation to the data (including accuracy, reliability, completeness, currency or suitability) and accepts no liability (including without limitation, liability in negligence) for any loss, damage or costs (including consequential damage) relating to any use of the data. Data must not be used for direct marketing or be used in breach of the privacy laws.

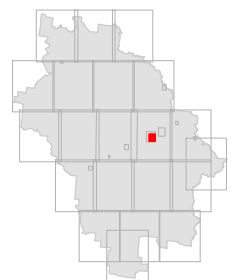
Cadastral boundaries as at December 2019 sourced from QSpatial. Matters of Environmental Significance (MSES) as at 30/06/2017-28/11/2018, sourced from QSpatial.

Refer to State Government mapping for the latest version of the overlay if applicable. May contain overlap between layers.

Geocentric Datum of Australia (GDA94)

29/12/2019

Approx Scale @ A3 1:10,000





**Charters Towers
Regional Town Plan
Natural Environment
Overlay Map**

Matters of State Environmental Significance (MSES)

- Protected areas (estates)
- Protected areas (nature refuge)
- High ecological value waters (watercourse)
- High ecological significance wetlands
- High ecological value waters (wetland)
- Wildlife habitat
- Regulated vegetation (intersecting a watercourse)
- Regulated vegetation (essential habitat)
- Regulated vegetation (wetland)

- Regulated vegetation (category B)
- Regulated vegetation (category C)
- Regulated vegetation (category R)
- High ecological value water areas

Other Map Layers

- Cadastral Boundary
- Local Government Boundary
- Waterway
- Railway Network
- Major Roads

DISCLAIMER

Based on or contains data provided by the State of Queensland (Department of Natural Resources and Mines) [2019]. In consideration of the State permitting use of this data you acknowledge and agree that the State gives no warranty in relation to the data (including accuracy, reliability, completeness, currency or suitability) and accepts no liability (including without limitation, liability in negligence) for any loss, damage or costs (including consequential damage) relating to any use of the data. Data must not be used for direct marketing or be used in breach of the privacy laws.

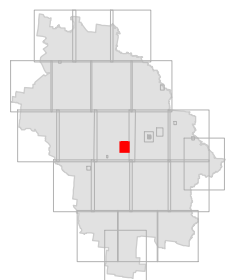
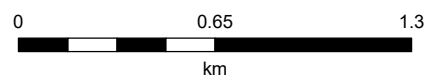
Cadastral boundaries as at December 2019 sourced from QSpatial. Matters of Environmental Significance (MSES) as at 30/06/2017-28/11/2018, sourced from QSpatial.

Refer to State Government mapping for the latest version of the overlay if applicable. May contain overlap between layers.

Geocentric Datum of Australia (GDA94)

29/12/2019

Approx Scale @ A3 1:25,000







**Natural Environmental Overlay - OM5.8
Balfes Creek**








**Charters Towers
Regional Town Plan
Natural Environment
Overlay Map**

Matters of State Environmental Significance (MSES)

-  Protected areas (estates)
-  Protected areas (nature refuge)
-  High ecological value waters (watercourse)
-  High ecological significance wetlands
-  High ecological value waters (wetland)
-  Wildlife habitat
-  Regulated vegetation (intersecting a watercourse)
-  Regulated vegetation (essential habitat)
-  Regulated vegetation (wetland)

-  Regulated vegetation (category B)
-  Regulated vegetation (category C)
-  Regulated vegetation (category R)
-  High ecological value water areas

Other Map Layers

-  Cadastral Boundary
-  Local Government Boundary
-  Waterway
-  Railway Network
-  Major Roads

DISCLAIMER

Based on or contains data provided by the State of Queensland (Department of Natural Resources and Mines) (2019). In consideration of the State permitting use of this data you acknowledge and agree that the State gives no warranty in relation to the data (including accuracy, reliability, completeness, currency or suitability) and accepts no liability (including without limitation, liability in negligence) for any loss, damage or costs (including consequential damage) relating to any use of the data. Data must not be used for direct marketing or be used in breach of the privacy laws.

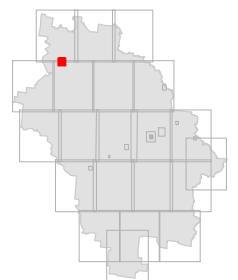
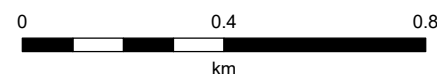
Cadastral boundaries as at December 2019 sourced from QSpatial. Matters of Environmental Significance (MSES) as at 30/06/2017-28/11/2018, sourced from QSpatial.

Refer to State Government mapping for the latest version of the overlay if applicable. May contain overlap between layers.

Geocentric Datum of Australia (GDA94)

29/12/2019

Approx Scale @ A3 1:15,000



**Natural Environmental Overlay - OM5.9
Greenvale**



**Charters Towers
Regional Town Plan
Natural Environment
Overlay Map**

Matters of State Environmental Significance (MSES)

- Protected areas (estates)
- Protected areas (nature refuge)
- High ecological value waters (watercourse)
- High ecological significance wetlands
- High ecological value waters (wetland)
- Wildlife habitat
- Regulated vegetation (intersecting a watercourse)
- Regulated vegetation (essential habitat)
- Regulated vegetation (wetland)

- Regulated vegetation (category B)
- Regulated vegetation (category C)
- Regulated vegetation (category R)
- High ecological value water areas

Other Map Layers

- Cadastral Boundary
- Local Government Boundary
- Waterway
- Railway Network
- Major Roads

DISCLAIMER

Based on or contains data provided by the State of Queensland (Department of Natural Resources and Mines) [2019]. In consideration of the State permitting use of this data you acknowledge and agree that the State gives no warranty in relation to the data (including accuracy, reliability, completeness, currency or suitability) and accepts no liability (including without limitation, liability in negligence) for any loss, damage or costs (including consequential damage) relating to any use of the data. Data must not be used for direct marketing or be used in breach of the privacy laws.

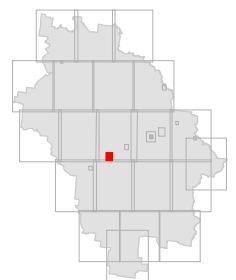
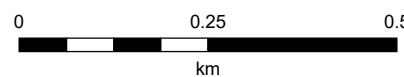
Cadastral boundaries as at December 2019 sourced from QSpatial. Matters of Environmental Significance (MSES) as at 30/06/2017-28/11/2018, sourced from QSpatial.

Refer to State Government mapping for the latest version of the overlay if applicable. May contain overlap between layers.

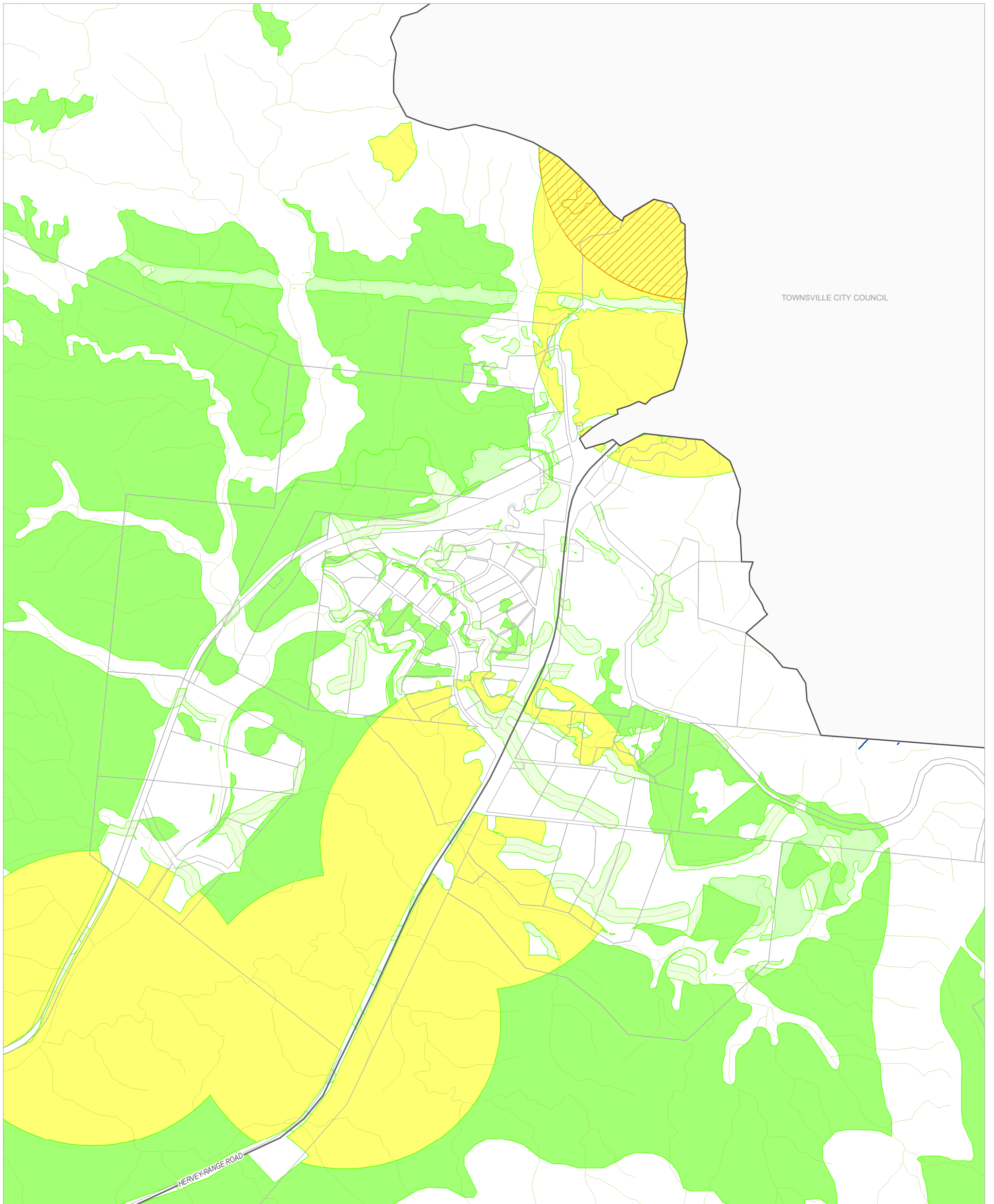
Geocentric Datum of Australia (GDA94)

29/12/2019

Approx Scale @ A3 1:10,000



**Natural Environmental Overlay - OM5.10
Homestead**



TOWNSVILLE CITY COUNCIL

HERVEY-RANGE ROAD



**Charters Towers
Regional Town Plan
Natural Environment
Overlay Map**

Matters of State Environmental Significance (MSES)

- Protected areas (estates)
- Protected areas (nature refuge)
- High ecological value waters (watercourse)
- High ecological significance wetlands
- High ecological value waters (wetland)
- Wildlife habitat
- Regulated vegetation (intersecting a watercourse)
- Regulated vegetation (essential habitat)
- Regulated vegetation (wetland)

- Regulated vegetation (category B)
- Regulated vegetation (category C)
- Regulated vegetation (category R)
- High ecological value water areas

Other Map Layers

- Cadastral Boundary
- Local Government Boundary
- Waterway
- Railway Network
- Major Roads

DISCLAIMER

Based on or contains data provided by the State of Queensland (Department of Natural Resources and Mines) [2019]. In consideration of the State permitting use of this data you acknowledge and agree that the State gives no warranty in relation to the data (including accuracy, reliability, completeness, currency or suitability) and accepts no liability (including without limitation, liability in negligence) for any loss, damage or costs (including consequential damage) relating to any use of the data. Data must not be used for direct marketing or be used in breach of the privacy laws.

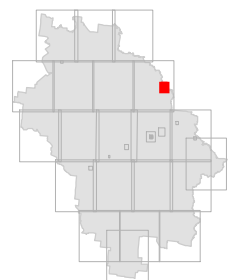

Cadastral boundaries as at December 2019 sourced from QSpatial. Matters of Environmental Significance (MSES) as at 30/06/2017-28/11/2018, sourced from QSpatial.

Refer to State Government mapping for the latest version of the overlay if applicable. May contain overlap between layers.

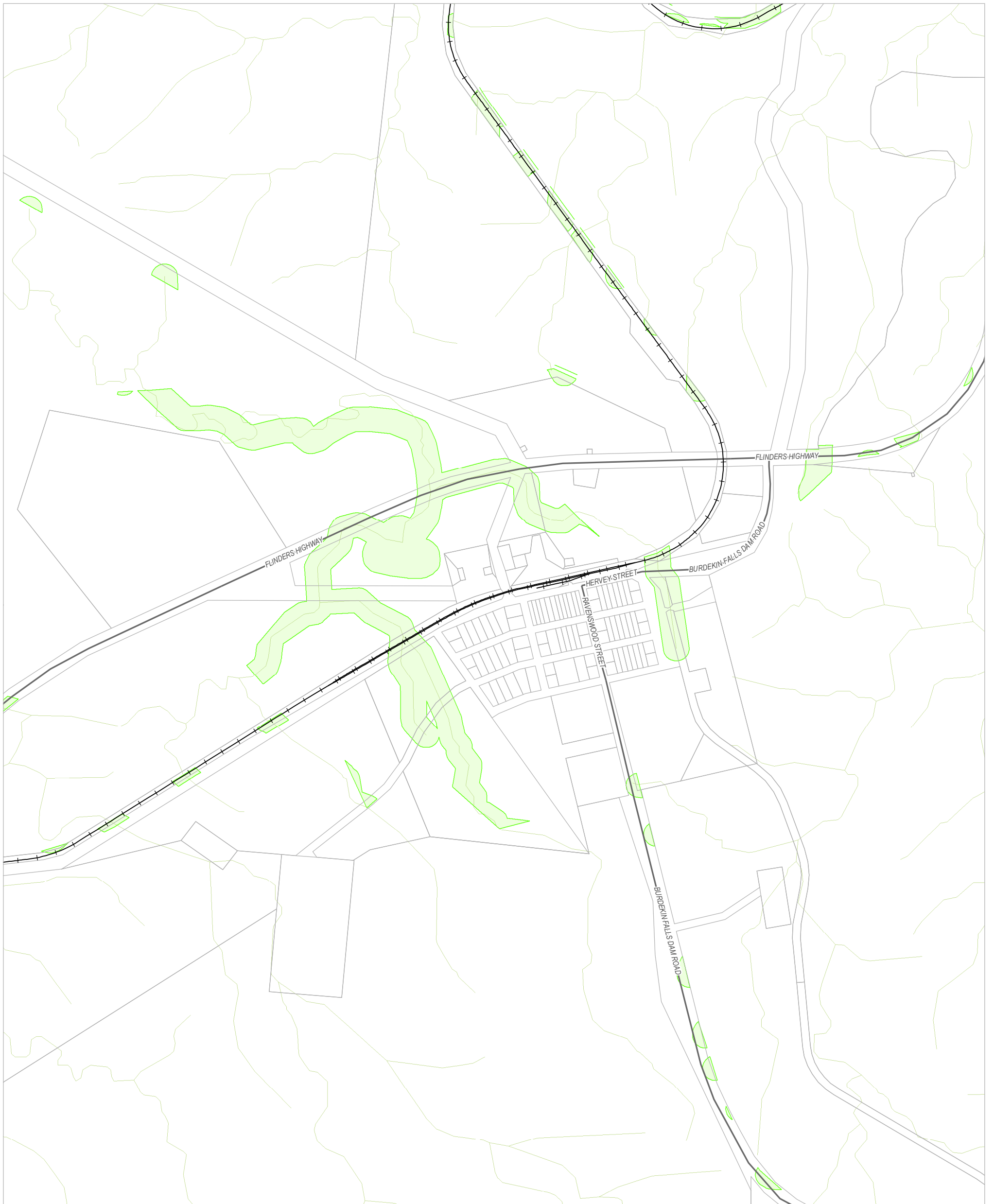
Geocentric Datum of Australia (GDA94)

29/12/2019

Approx Scale @ A3 1:25,000















**Natural Environmental Overlay - OM5.11
Hervey Range**








**Charters Towers
Regional Town Plan
Natural Environment
Overlay Map**

Matters of State Environmental Significance (MSES)

-  Protected areas (estates)
-  Protected areas (nature refuge)
-  High ecological value waters (watercourse)
-  High ecological significance wetlands
-  High ecological value waters (wetland)
-  Wildlife habitat
-  Regulated vegetation (intersecting a watercourse)
-  Regulated vegetation (essential habitat)
-  Regulated vegetation (wetland)

-  Regulated vegetation (category B)
-  Regulated vegetation (category C)
-  Regulated vegetation (category R)
-  High ecological value water areas

Other Map Layers

-  Cadastral Boundary
-  Local Government Boundary
-  Waterway
-  Railway Network
-  Major Roads

DISCLAIMER

Based on or contains data provided by the State of Queensland (Department of Natural Resources and Mines) [2019]. In consideration of the State permitting use of this data you acknowledge and agree that the State gives no warranty in relation to the data (including accuracy, reliability, completeness, currency or suitability) and accepts no liability (including without limitation, liability in negligence) for any loss, damage or costs (including consequential damage) relating to any use of the data. Data must not be used for direct marketing or be used in breach of the privacy laws.

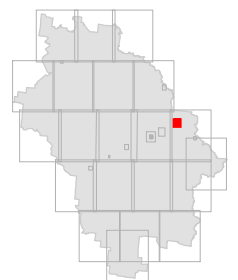
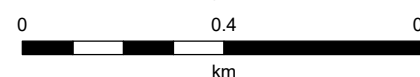
Cadastral boundaries as at December 2019 sourced from QSpatial. Matters of Environmental Significance (MSES) as at 30/06/2017-28/11/2018, sourced from QSpatial.

Refer to State Government mapping for the latest version of the overlay if applicable. May contain overlap between layers.

Geocentric Datum of Australia (GDA94)

29/12/2019

Approx Scale @ A3 1:15,000



**Natural Environmental Overlay - OM5.12
Mingela**



**Charters Towers
Regional Town Plan
Natural Environment
Overlay Map**

Matters of State Environmental Significance (MSES)

- Protected areas (estates)
- Protected areas (nature refuge)
- High ecological value waters (watercourse)
- High ecological significance wetlands
- High ecological value waters (wetland)
- Wildlife habitat
- Regulated vegetation (intersecting a watercourse)
- Regulated vegetation (essential habitat)
- Regulated vegetation (wetland)

- Regulated vegetation (category B)
- Regulated vegetation (category C)
- Regulated vegetation (category R)
- High ecological value water areas

Other Map Layers

- Cadastral Boundary
- Local Government Boundary
- Waterway
- Railway Network
- Major Roads

DISCLAIMER

Based on or contains data provided by the State of Queensland (Department of Natural Resources and Mines) [2019]. In consideration of the State permitting use of this data you acknowledge and agree that the State gives no warranty in relation to the data (including accuracy, reliability, completeness, currency or suitability) and accepts no liability (including without limitation, liability in negligence) for any loss, damage or costs (including consequential damage) relating to any use of the data. Data must not be used for direct marketing or be used in breach of the privacy laws.

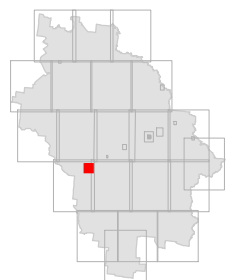
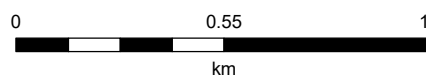
Cadastral boundaries as at December 2019 sourced from QSpatal. Matters of Environmental Significance (MSES) as at 30/06/2017-28/11/2018, sourced from QSpatal.

Refer to State Government mapping for the latest version of the overlay if applicable. May contain overlap between layers.

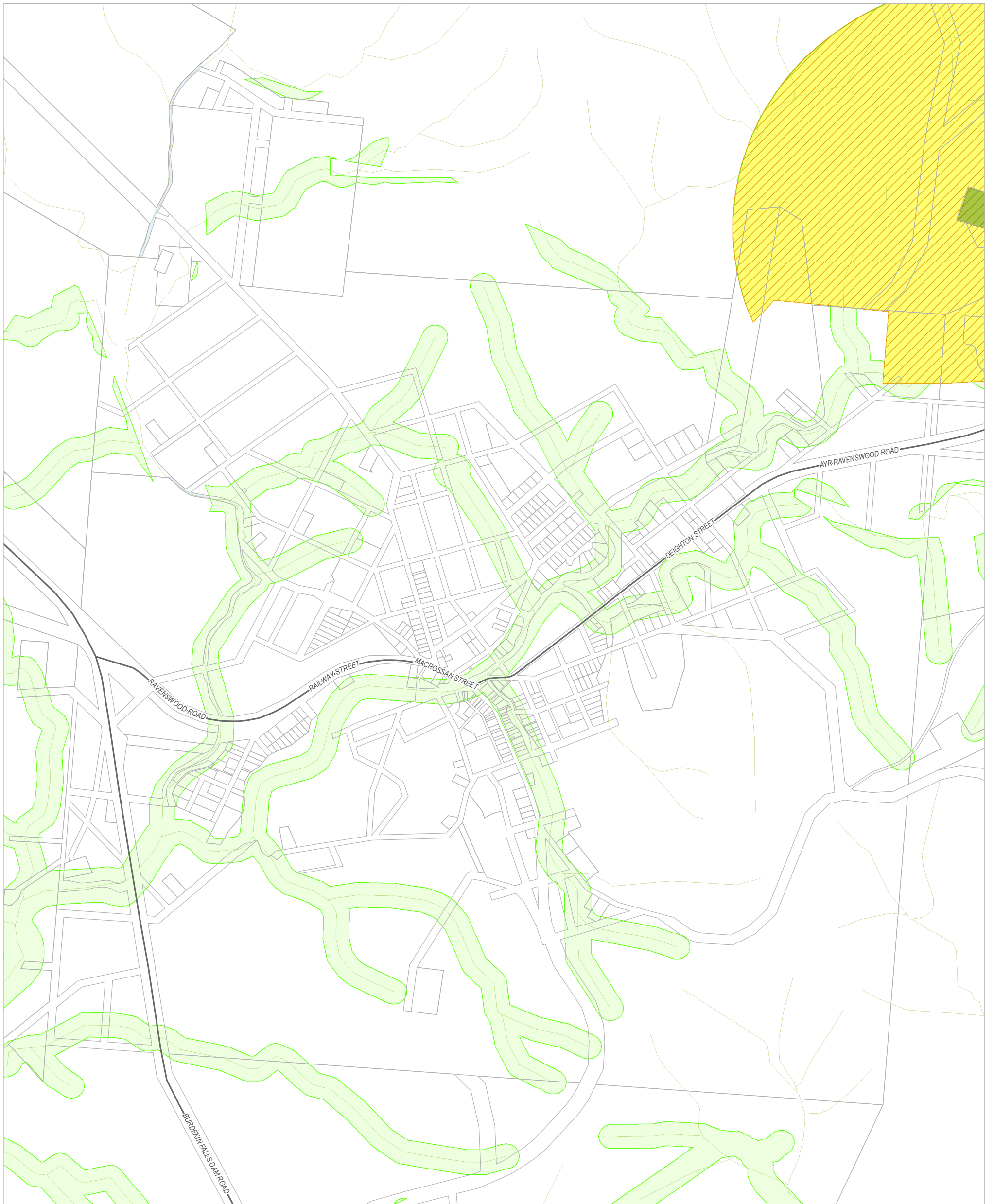
Geocentric Datum of Australia (GDA94)

29/12/2019

Approx Scale @ A3 1:20,000







1.1 **Natural Environmental Overlay - OM5.13**
Pentland








**Charters Towers
Regional Town Plan
Natural Environment
Overlay Map**

Matters of State Environmental Significance (MSES)

-  Protected areas (estates)
-  Protected areas (nature refuge)
-  High ecological value waters (watercourse)
-  High ecological significance wetlands
-  High ecological value waters (wetland)
-  Wildlife habitat
-  Regulated vegetation (intersecting a watercourse)
-  Regulated vegetation (essential habitat)
-  Regulated vegetation (wetland)

-  Regulated vegetation (category B)
-  Regulated vegetation (category C)
-  Regulated vegetation (category R)
-  High ecological value water areas

Other Map Layers

-  Cadastral Boundary
-  Local Government Boundary
-  Waterway
-  Railway Network
-  Major Roads

DISCLAIMER

Based on or contains data provided by the State of Queensland (Department of Natural Resources and Mines) [2019]. In consideration of the State permitting use of this data you acknowledge and agree that the State gives no warranty in relation to the data (including accuracy, reliability, completeness, currency or suitability) and accepts no liability (including without limitation, liability in negligence) for any loss, damage or costs (including consequential damage) relating to any use of the data. Data must not be used for direct marketing or be used in breach of the privacy laws.

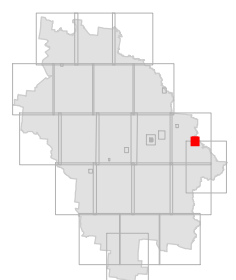
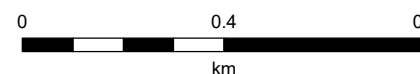
Cadastral boundaries as at December 2019 sourced from QSpatial. Matters of Environmental Significance (MSES) as at 30/06/2017-28/11/2018, sourced from QSpatial.

Refer to State Government mapping for the latest version of the overlay if applicable. May contain overlap between layers.

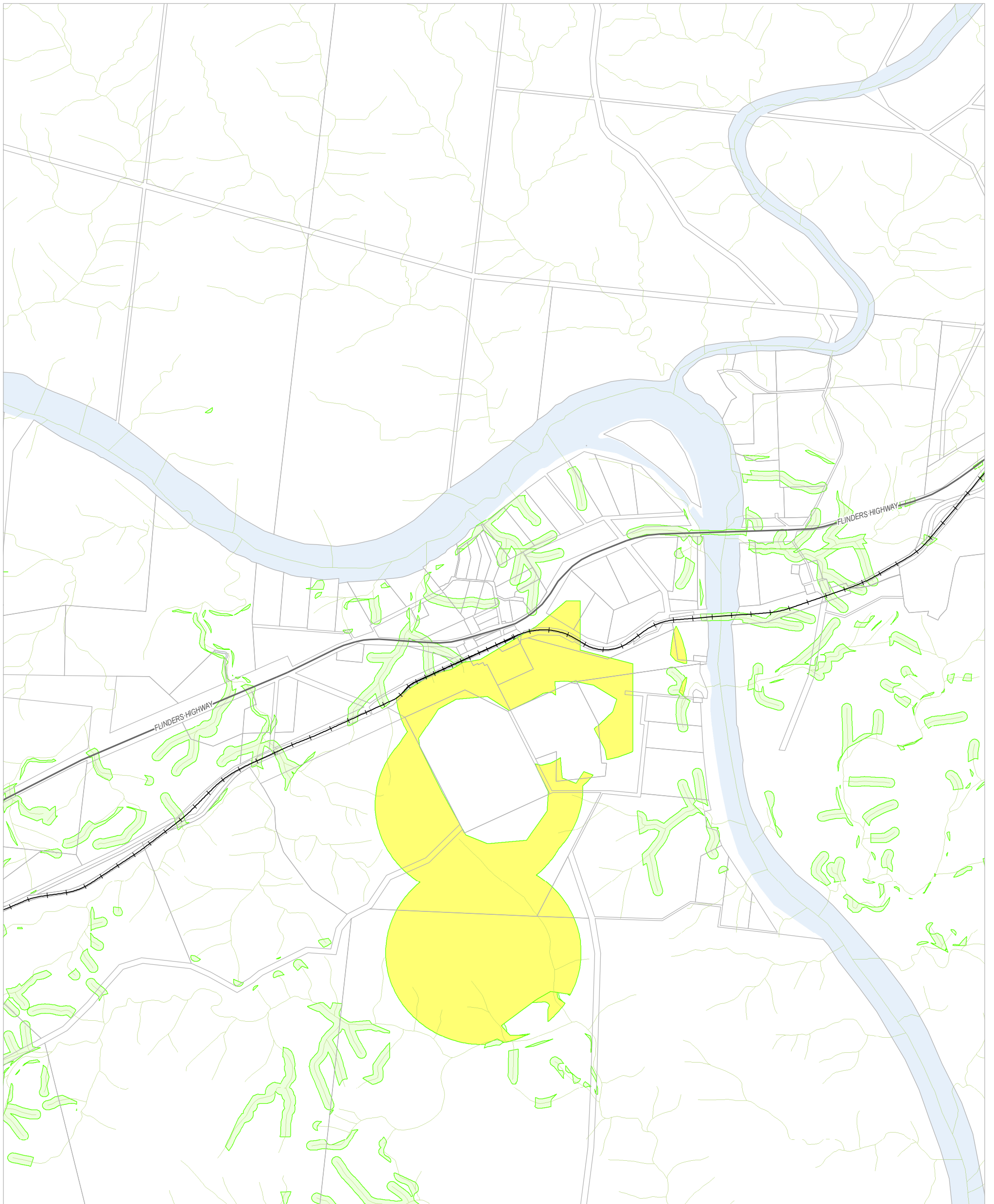
Geocentric Datum of Australia (GDA94)

29/12/2019

Approx Scale @ A3 1:15,000



**Natural Environmental Overlay - OM5.14
Ravenswood**



**Charters Towers
Regional Town Plan
Natural Environment
Overlay Map**

Matters of State Environmental Significance (MSES)

- Protected areas (estates)
- Protected areas (nature refuge)
- High ecological value waters (watercourse)
- High ecological significance wetlands
- High ecological value waters (wetland)
- Wildlife habitat
- Regulated vegetation (intersecting a watercourse)
- Regulated vegetation (essential habitat)
- Regulated vegetation (wetland)

- Regulated vegetation (category B)
- Regulated vegetation (category C)
- Regulated vegetation (category R)
- High ecological value water areas

Other Map Layers

- Cadastral Boundary
- Local Government Boundary
- Waterway
- Railway Network
- Major Roads

DISCLAIMER

Based on or contains data provided by the State of Queensland (Department of Natural Resources and Mines) [2019]. In consideration of the State permitting use of this data you acknowledge and agree that the State gives no warranty in relation to the data (including accuracy, reliability, completeness, currency or suitability) and accepts no liability (including without limitation, liability in negligence) for any loss, damage or costs (including consequential damage) relating to any use of the data. Data must not be used for direct marketing or be used in breach of the privacy laws.

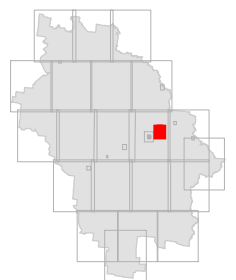
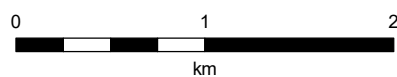
Cadastral boundaries as at December 2019 sourced from QSpatial. Matters of Environmental Significance (MSES) as at 30/06/2017-28/11/2018, sourced from QSpatial.

Refer to State Government mapping for the latest version of the overlay if applicable. May contain overlap between layers.

Geocentric Datum of Australia (GDA94)

29/12/2019

Approx Scale @ A3 1:40,000



**Natural Environmental Overlay - OM5.15
Sellheim**

TABLELANDS REGIONAL COUNCIL

ETHERIDGE SHIRE COUNCIL

GREGORY DEVELOPMENTAL ROAD



**Charters Towers
Regional Town Plan
Natural Environment
Overlay Map**

Matters of State Environmental Significance (MSES)

- Protected areas (estates)
- Protected areas (nature refuge)
- High ecological value waters (watercourse)
- High ecological significance wetlands
- High ecological value waters (wetland)
- Wildlife habitat
- Regulated vegetation (intersecting a watercourse)
- Regulated vegetation (essential habitat)
- Regulated vegetation (wetland)

- Regulated vegetation (category B)
- Regulated vegetation (category C)
- Regulated vegetation (category R)
- High ecological value water areas

Other Map Layers

- Cadastral Boundary
- Local Government Boundary
- Waterway
- Railway Network
- Major Roads

DISCLAIMER

Based on or contains data provided by the State of Queensland (Department of Natural Resources and Mines) [2019]. In consideration of the State permitting use of this data you acknowledge and agree that the State gives no warranty in relation to the data (including accuracy, reliability, completeness, currency or suitability) and accepts no liability (including without limitation, liability in negligence) for any loss, damage or costs (including consequential damage) relating to any use of the data. Data must not be used for direct marketing or be used in breach of the privacy laws.

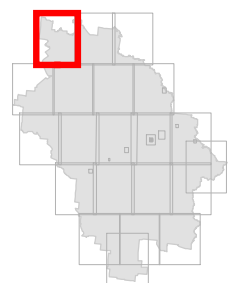
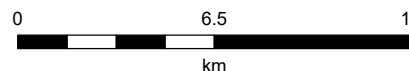
Cadastral boundaries as at December 2019 sourced from QSpatial. Matters of Environmental Significance (MSES) as at 30/06/2017-28/11/2018, sourced from QSpatial.

Refer to State Government mapping for the latest version of the overlay if applicable. May contain overlap between layers.

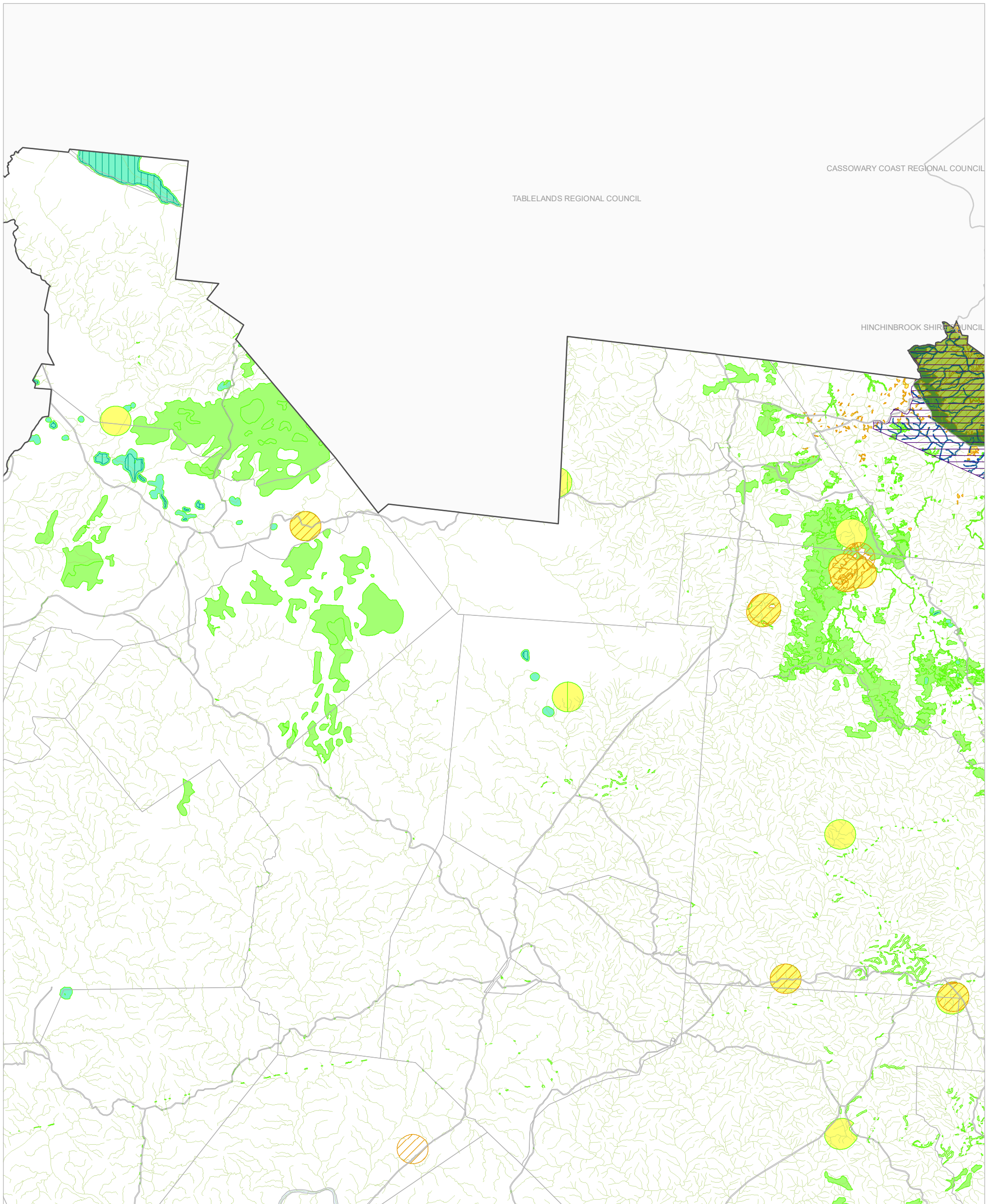
Geocentric Datum of Australia (GDA94)

29/12/2019

Approx Scale @ A3 1:250,000



**Natural Environmental Overlay - OM5.16
Map 1**



**Charters Towers
Regional Town Plan
Natural Environment
Overlay Map**

Matters of State Environmental Significance (MSES)

- Protected areas (estates)
- Protected areas (nature refuge)
- High ecological value waters (watercourse)
- High ecological significance wetlands
- High ecological value waters (wetland)
- Wildlife habitat
- Regulated vegetation (intersecting a watercourse)
- Regulated vegetation (essential habitat)
- Regulated vegetation (wetland)

- Regulated vegetation (category B)
- Regulated vegetation (category C)
- Regulated vegetation (category R)
- High ecological value water areas

Other Map Layers

- Cadastral Boundary
- Local Government Boundary
- Waterway
- Railway Network
- Major Roads

DISCLAIMER

Based on or contains data provided by the State of Queensland (Department of Natural Resources and Mines) [2019]. In consideration of the State permitting use of this data you acknowledge and agree that the State gives no warranty in relation to the data (including accuracy, reliability, completeness, currency or suitability) and accepts no liability (including without limitation, liability in negligence) for any loss, damage or costs (including consequential damage) relating to any use of the data. Data must not be used for direct marketing or be used in breach of the privacy laws.

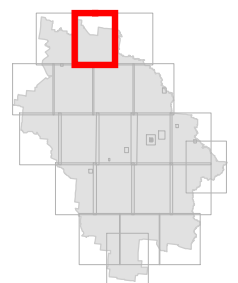
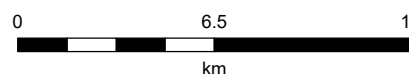
Cadastral boundaries as at December 2019 sourced from QSpatial. Matters of Environmental Significance (MSES) as at 30/06/2017-28/11/2018, sourced from QSpatial.

Refer to State Government mapping for the latest version of the overlay if applicable. May contain overlap between layers.

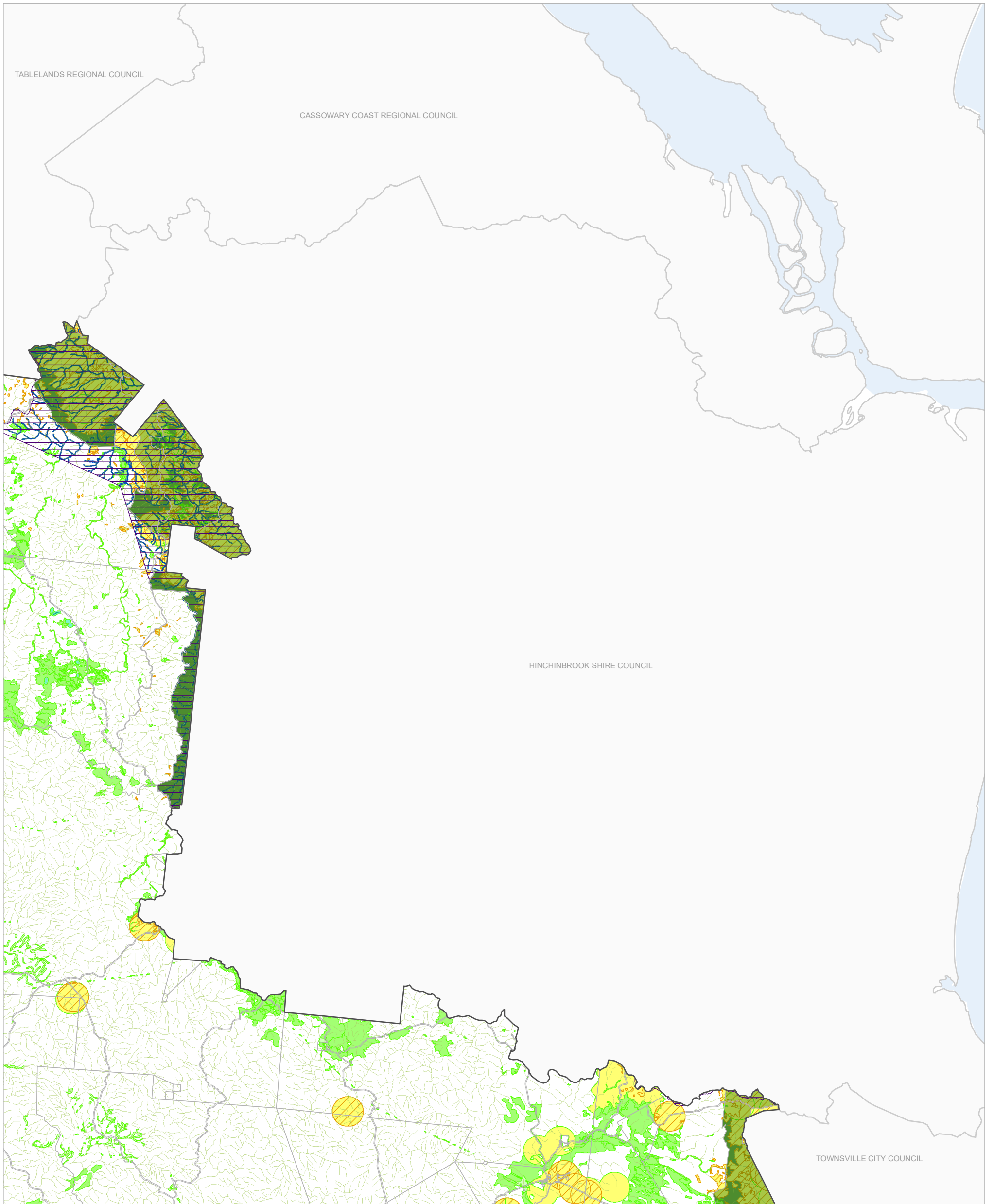
Geocentric Datum of Australia (GDA94)

29/12/2019

Approx Scale @ A3 1:250,000



**Natural Environmental Overlay - OM5.17
Map 2**



**Charters Towers
Regional Town Plan
Natural Environment
Overlay Map**

Matters of State Environmental Significance (MSES)

- Protected areas (estates)
- Protected areas (nature refuge)
- High ecological value waters (watercourse)
- High ecological significance wetlands
- High ecological value waters (wetland)
- Wildlife habitat
- Regulated vegetation (intersecting a watercourse)
- Regulated vegetation (essential habitat)
- Regulated vegetation (wetland)

- Regulated vegetation (category B)
- Regulated vegetation (category C)
- Regulated vegetation (category R)
- High ecological value water areas

Other Map Layers

- Cadastral Boundary
- Local Government Boundary
- Waterway
- Railway Network
- Major Roads

DISCLAIMER

Based on or contains data provided by the State of Queensland (Department of Natural Resources and Mines) [2019]. In consideration of the State permitting use of this data you acknowledge and agree that the State gives no warranty in relation to the data (including accuracy, reliability, completeness, currency or suitability) and accepts no liability (including without limitation, liability in negligence) for any loss, damage or costs (including consequential damage) relating to any use of the data. Data must not be used for direct marketing or be used in breach of the privacy laws.

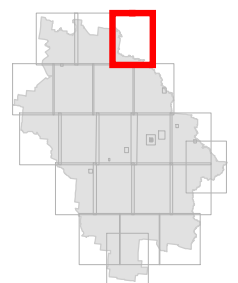
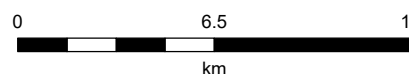
Cadastral boundaries as at December 2019 sourced from QSpatial. Matters of Environmental Significance (MSES) as at 30/06/2017-28/11/2018, sourced from QSpatial.

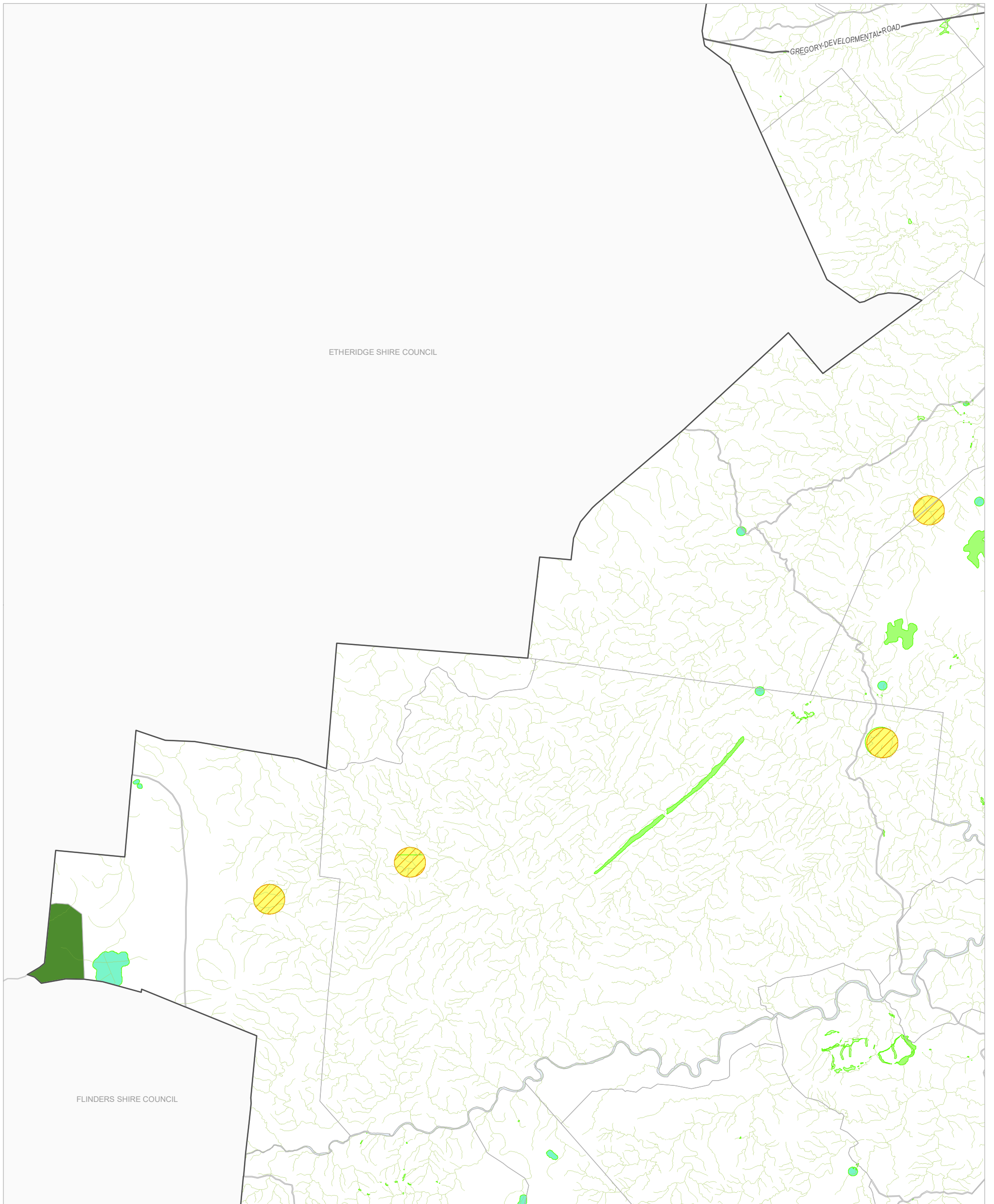
Refer to State Government mapping for the latest version of the overlay if applicable. May contain overlap between layers.

Geocentric Datum of Australia (GDA94)

29/12/2019

Approx Scale @ A3 1:250,000





**Charters Towers
Regional Town Plan
Natural Environment
Overlay Map**

Matters of State Environmental Significance (MSES)

- Protected areas (estates)
- Protected areas (nature refuge)
- High ecological value waters (watercourse)
- High ecological significance wetlands
- High ecological value waters (wetland)
- Wildlife habitat
- Regulated vegetation (intersecting a watercourse)
- Regulated vegetation (essential habitat)
- Regulated vegetation (wetland)

- Regulated vegetation (category B)
- Regulated vegetation (category C)
- Regulated vegetation (category R)
- High ecological value water areas

Other Map Layers

- Cadastral Boundary
- Local Government Boundary
- Waterway
- Railway Network
- Major Roads

DISCLAIMER

Based on or contains data provided by the State of Queensland (Department of Natural Resources and Mines) [2019]. In consideration of the State permitting use of this data you acknowledge and agree that the State gives no warranty in relation to the data (including accuracy, reliability, completeness, currency or suitability) and accepts no liability (including without limitation, liability in negligence) for any loss, damage or costs (including consequential damage) relating to any use of the data. Data must not be used for direct marketing or be used in breach of the privacy laws.

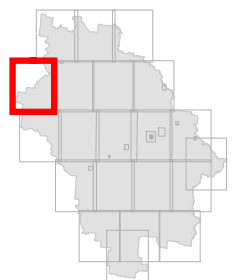
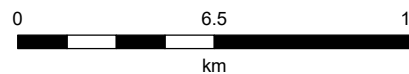
Cadastral boundaries as at December 2019 sourced from QSpatial. Matters of Environmental Significance (MSES) as at 30/06/2017-28/11/2018, sourced from QSpatial.

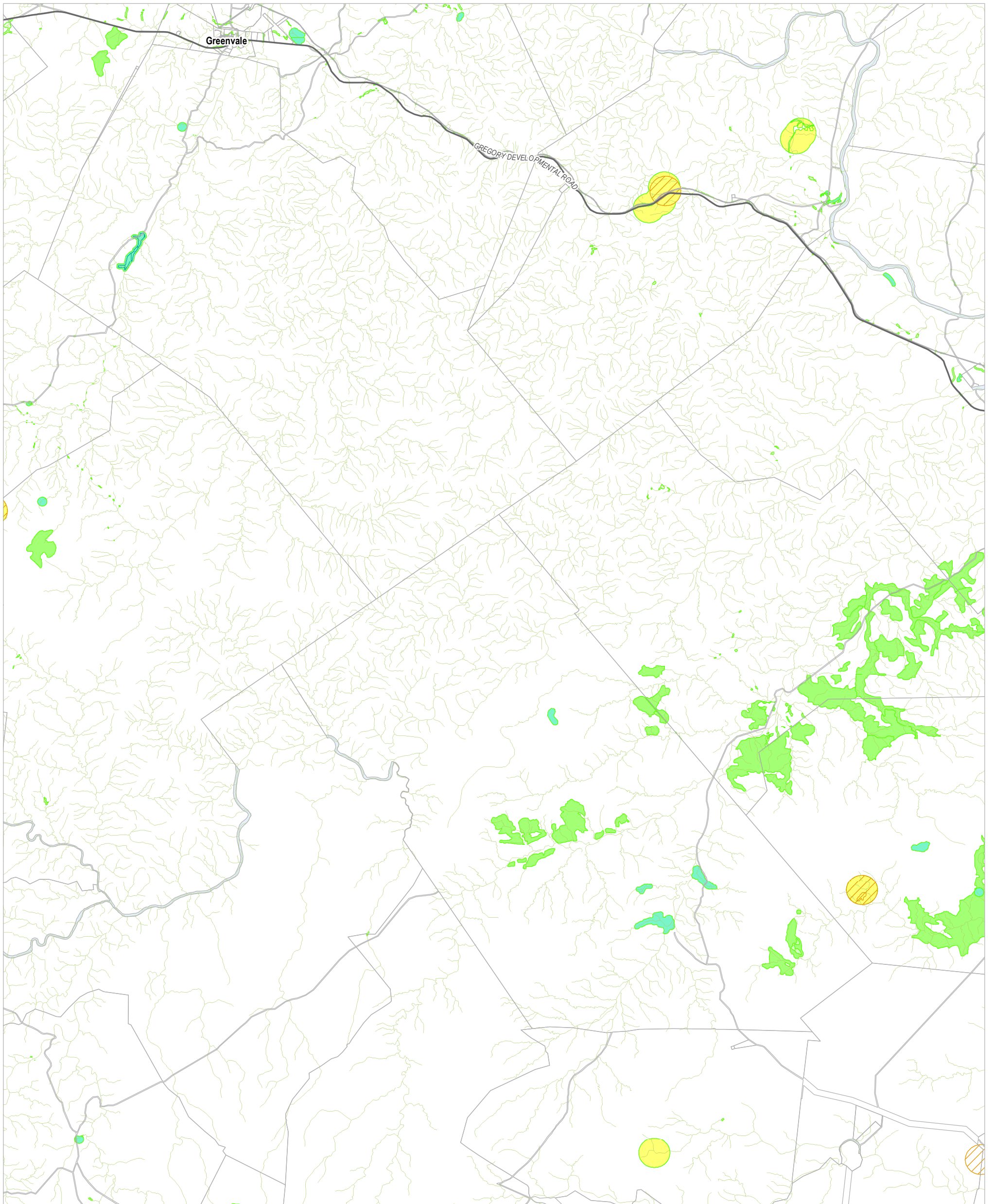
Refer to State Government mapping for the latest version of the overlay if applicable. May contain overlap between layers.

Geocentric Datum of Australia (GDA94)

29/12/2019

Approx Scale @ A3 1:250,000





**Charters Towers
Regional Town Plan
Natural Environment
Overlay Map**

Matters of State Environmental Significance (MSES)

- Protected areas (estates)
- Protected areas (nature refuge)
- High ecological value waters (watercourse)
- High ecological significance wetlands
- High ecological value waters (wetland)
- Wildlife habitat
- Regulated vegetation (intersecting a watercourse)
- Regulated vegetation (essential habitat)
- Regulated vegetation (wetland)

- Regulated vegetation (category B)
- Regulated vegetation (category C)
- Regulated vegetation (category R)
- High ecological value water areas

Other Map Layers

- Cadastral Boundary
- Local Government Boundary
- Waterway
- Railway Network
- Major Roads

DISCLAIMER

Based on or contains data provided by the State of Queensland (Department of Natural Resources and Mines) [2019]. In consideration of the State permitting use of this data you acknowledge and agree that the State gives no warranty in relation to the data (including accuracy, reliability, completeness, currency or suitability) and accepts no liability (including without limitation, liability in negligence) for any loss, damage or costs (including consequential damage) relating to any use of the data. Data must not be used for direct marketing or be used in breach of the privacy laws.

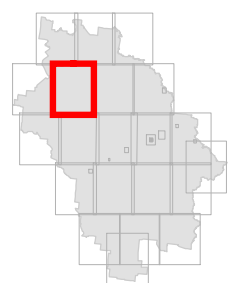
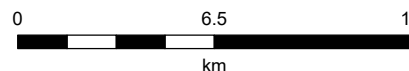
Cadastral boundaries as at December 2019 sourced from QSpatial. Matters of Environmental Significance (MSES) as at 30/06/2017-28/11/2018, sourced from QSpatial.

Refer to State Government mapping for the latest version of the overlay if applicable. May contain overlap between layers.

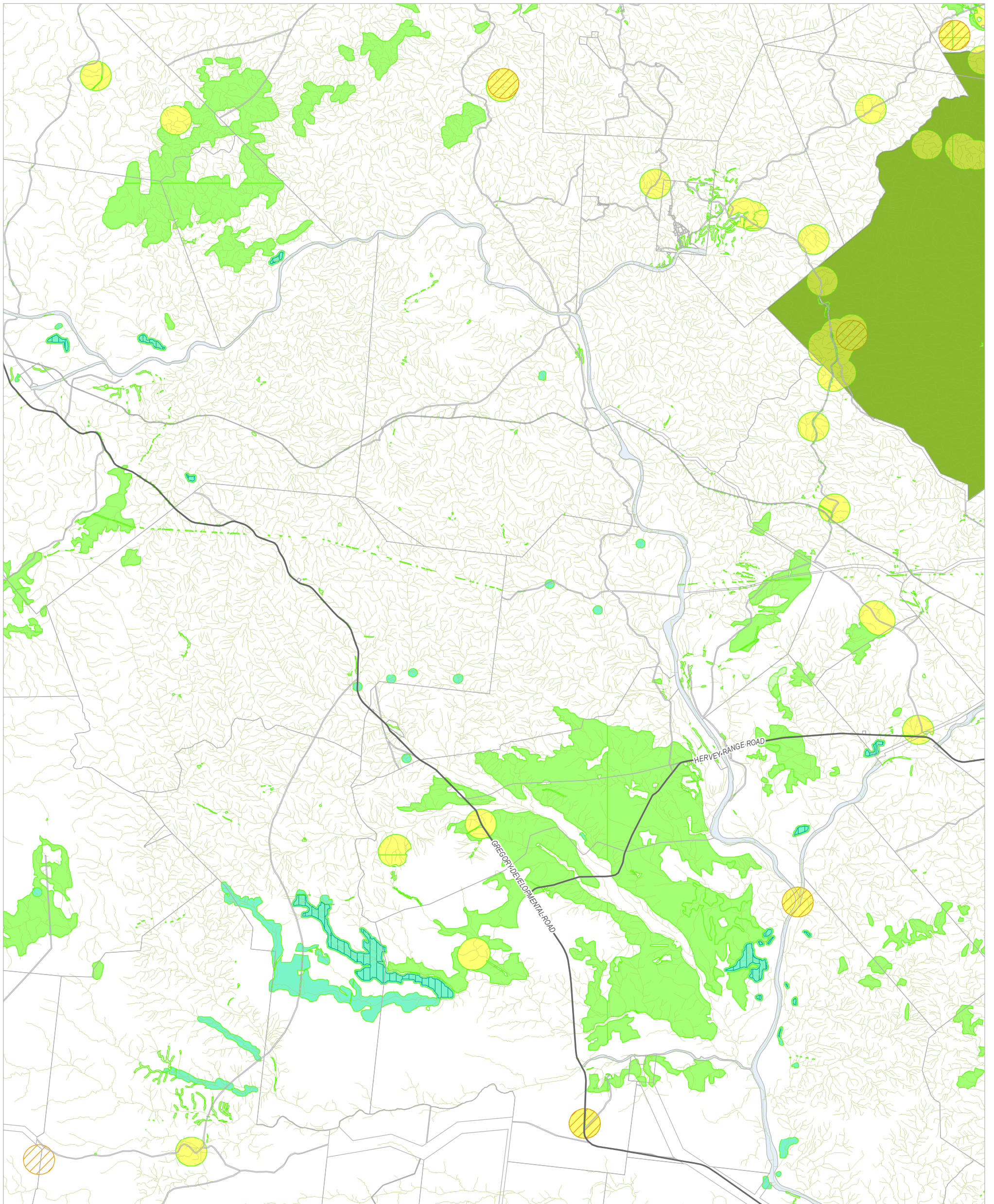
Geocentric Datum of Australia (GDA94)

29/12/2019

Approx Scale @ A3 1:250,000



**Natural Environmental Overlay - OM5.20
Map 5**



**Charters Towers
Regional Town Plan
Natural Environment
Overlay Map**

Matters of State Environmental Significance (MSES)

- Protected areas (estates)
- Protected areas (nature refuge)
- High ecological value waters (watercourse)
- High ecological significance wetlands
- High ecological value waters (wetland)
- Wildlife habitat
- Regulated vegetation (intersecting a watercourse)
- Regulated vegetation (essential habitat)
- Regulated vegetation (wetland)

- Regulated vegetation (category B)
- Regulated vegetation (category C)
- Regulated vegetation (category R)
- High ecological value water areas

Other Map Layers

- Cadastral Boundary
- Local Government Boundary
- Waterway
- Railway Network
- Major Roads

DISCLAIMER

Based on or contains data provided by the State of Queensland (Department of Natural Resources and Mines) [2019]. In consideration of the State permitting use of this data you acknowledge and agree that the State gives no warranty in relation to the data (including accuracy, reliability, completeness, currency or suitability) and accepts no liability (including without limitation, liability in negligence) for any loss, damage or costs (including consequential damage) relating to any use of the data. Data must not be used for direct marketing or be used in breach of the privacy laws.

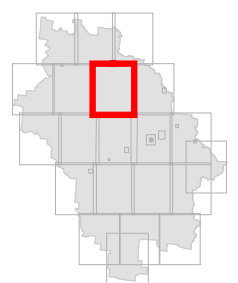
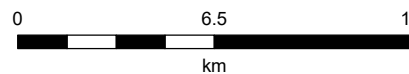
Cadastral boundaries as at December 2019 sourced from QSpatial. Matters of Environmental Significance (MSES) as at 30/06/2017-28/11/2018, sourced from QSpatial.

Refer to State Government mapping for the latest version of the overlay if applicable. May contain overlap between layers.

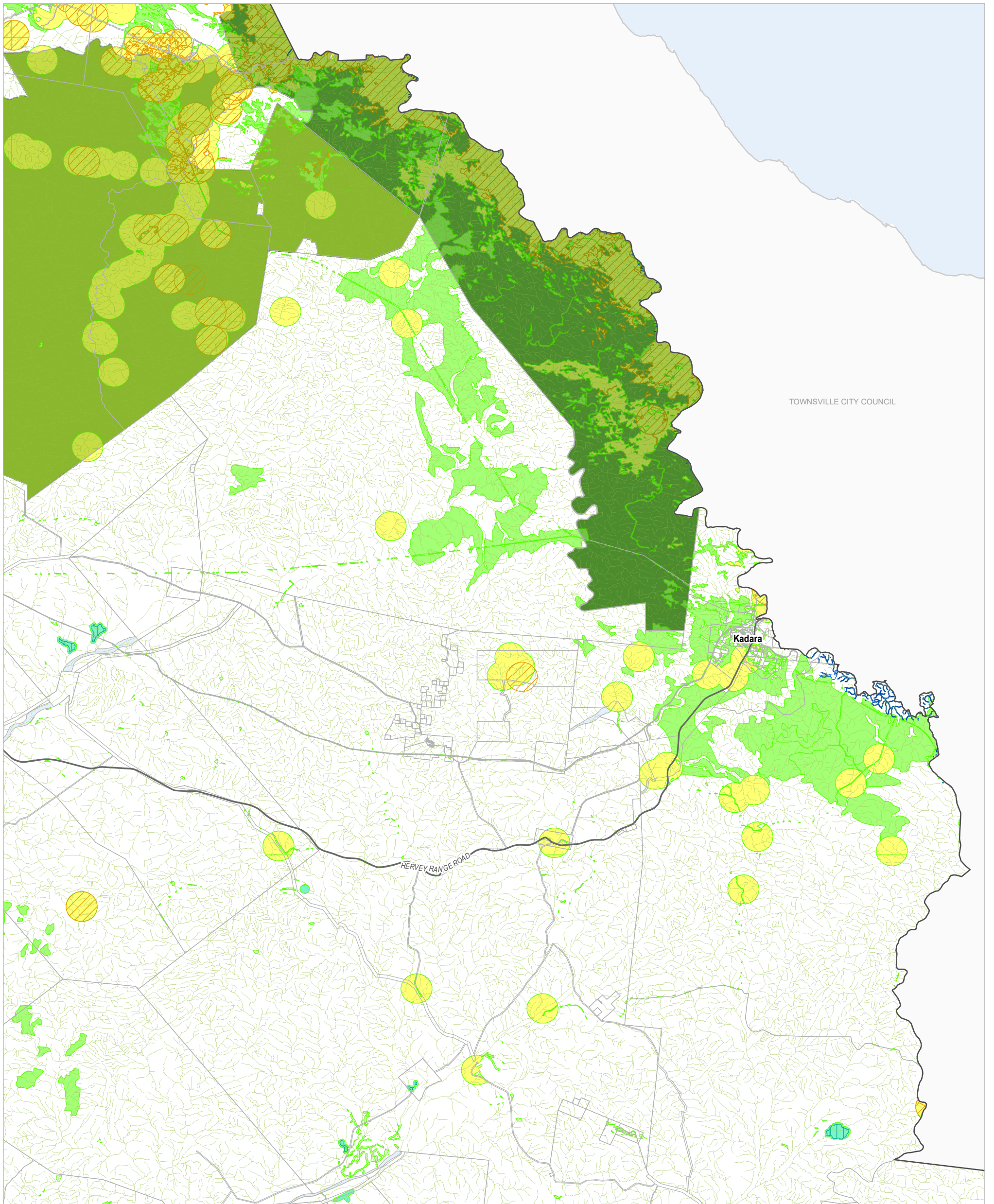
Geocentric Datum of Australia (GDA94)

29/12/2019

Approx Scale @ A3 1:250,000



**Natural Environmental Overlay - OM5.21
Map 6**



TOWNSVILLE CITY COUNCIL

Kadara

HERVEY RANGE ROAD



**Charters Towers
Regional Town Plan
Natural Environment
Overlay Map**

Matters of State Environmental Significance (MSES)

- Protected areas (estates)
- Protected areas (nature refuge)
- High ecological value waters (watercourse)
- High ecological significance wetlands
- High ecological value waters (wetland)
- Wildlife habitat
- Regulated vegetation (intersecting a watercourse)
- Regulated vegetation (essential habitat)
- Regulated vegetation (wetland)

- Regulated vegetation (category B)
- Regulated vegetation (category C)
- Regulated vegetation (category R)
- High ecological value water areas

Other Map Layers

- Cadastral Boundary
- Local Government Boundary
- Waterway
- Railway Network
- Major Roads

DISCLAIMER

Based on or contains data provided by the State of Queensland (Department of Natural Resources and Mines) (2019). In consideration of the State permitting use of this data you acknowledge and agree that the State gives no warranty in relation to the data (including accuracy, reliability, completeness, currency or suitability) and accepts no liability (including without limitation, liability in negligence) for any loss, damage or costs (including consequential damage) relating to any use of the data. Data must not be used for direct marketing or be used in breach of the privacy laws.

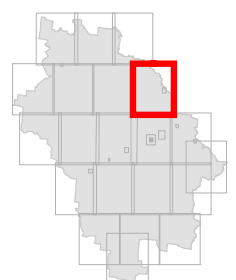
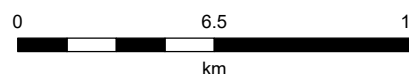
Cadastral boundaries as at December 2019 sourced from QSpatial. Matters of Environmental Significance (MSES) as at 30/06/2017-28/11/2018, sourced from QSpatial.

Refer to State Government mapping for the latest version of the overlay if applicable. May contain overlap between layers.

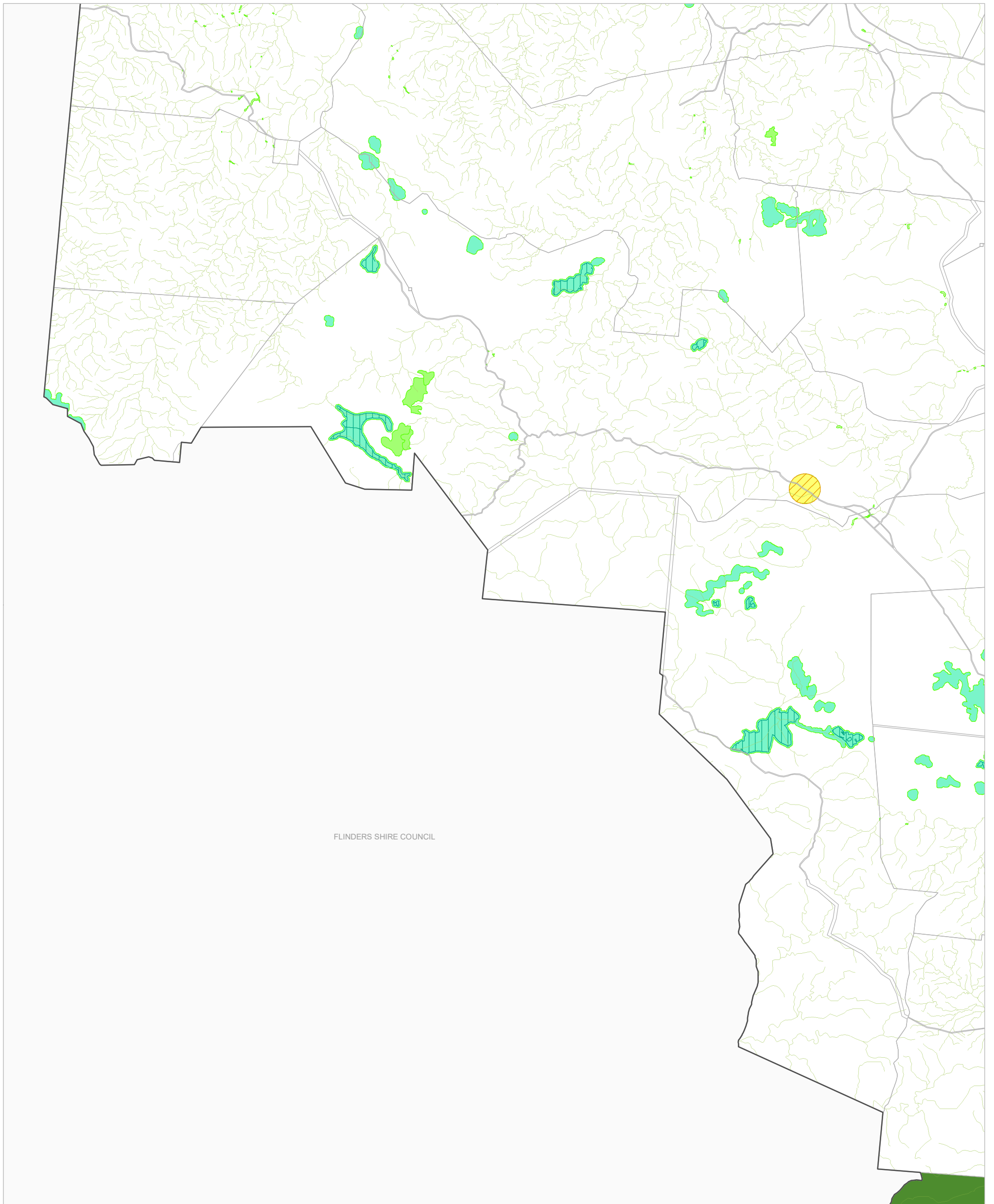
Geocentric Datum of Australia (GDA94)

29/12/2019

Approx Scale @ A3 1:250,000



**Natural Environmental Overlay - OM5.22
Map 7**







FLINDERS SHIRE COUNCIL








**Charters Towers
Regional Town Plan
Natural Environment
Overlay Map**

Matters of State Environmental Significance (MSES)

-  Protected areas (estates)
-  Protected areas (nature refuge)
-  High ecological value waters (watercourse)
-  High ecological significance wetlands
-  High ecological value waters (wetland)
-  Wildlife habitat
-  Regulated vegetation (intersecting a watercourse)
-  Regulated vegetation (essential habitat)
-  Regulated vegetation (wetland)

-  Regulated vegetation (category B)
-  Regulated vegetation (category C)
-  Regulated vegetation (category R)
-  High ecological value water areas

Other Map Layers

-  Cadastral Boundary
-  Local Government Boundary
-  Waterway
-  Railway Network
-  Major Roads

DISCLAIMER

Based on or contains data provided by the State of Queensland (Department of Natural Resources and Mines) [2019]. In consideration of the State permitting use of this data you acknowledge and agree that the State gives no warranty in relation to the data (including accuracy, reliability, completeness, currency or suitability) and accepts no liability (including without limitation, liability in negligence) for any loss, damage or costs (including consequential damage) relating to any use of the data. Data must not be used for direct marketing or be used in breach of the privacy laws.

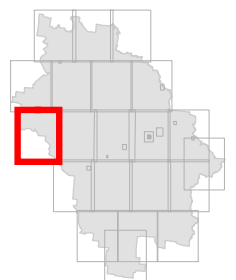
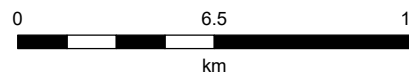
Cadastral boundaries as at December 2019 sourced from QSpatial. Matters of Environmental Significance (MSES) as at 30/06/2017-28/11/2018, sourced from QSpatial.

Refer to State Government mapping for the latest version of the overlay if applicable. May contain overlap between layers.

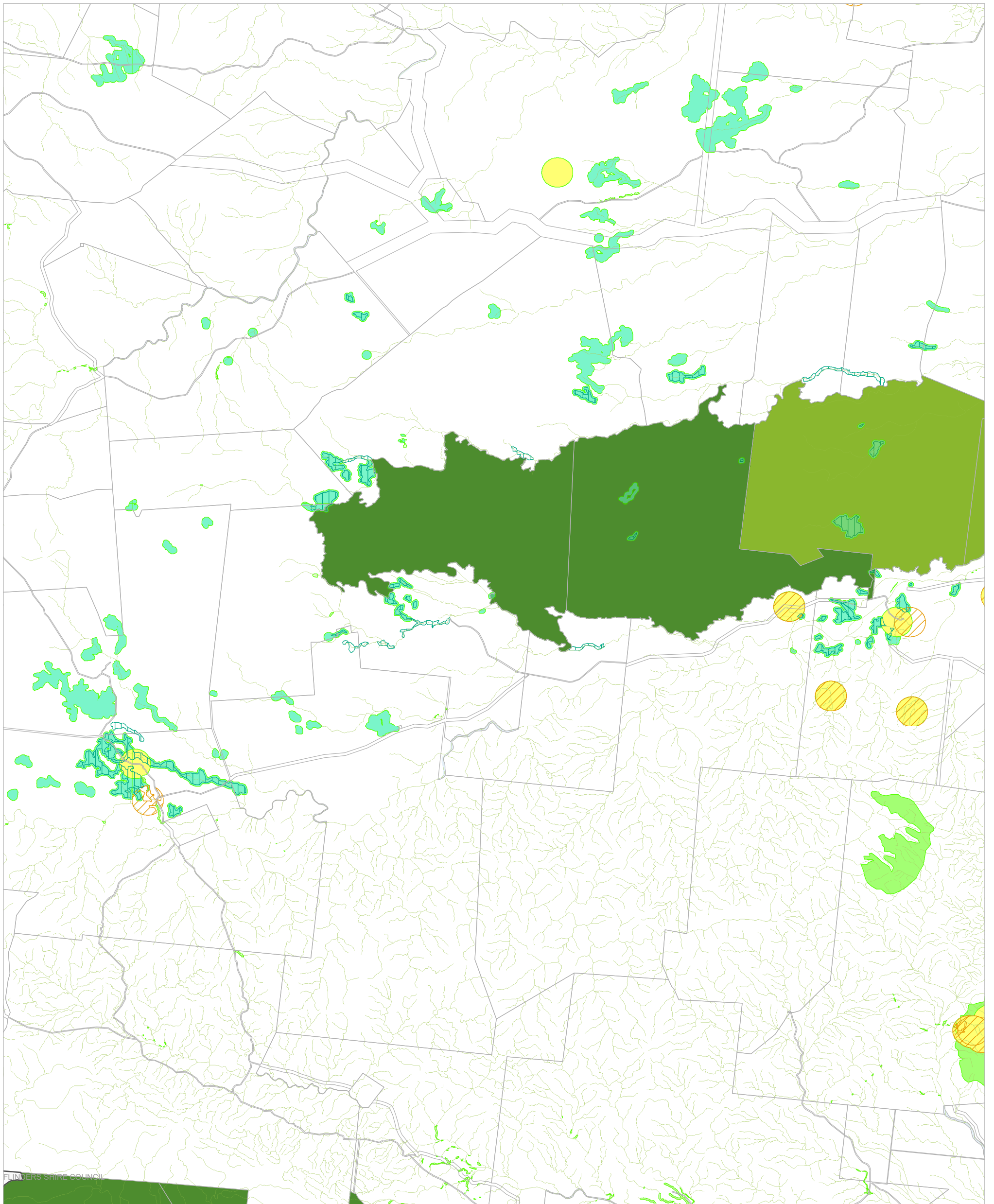
Geocentric Datum of Australia (GDA94)

29/12/2019

Approx Scale @ A3 1:250,000



**Natural Environmental Overlay - OM5.23
Map 8**



FLINDERS SHIRE COUNCIL



**Charters Towers
Regional Town Plan
Natural Environment
Overlay Map**

Matters of State Environmental Significance (MSES)

- Protected areas (estates)
- Protected areas (nature refuge)
- High ecological value waters (watercourse)
- High ecological significance wetlands
- High ecological value waters (wetland)
- Wildlife habitat
- Regulated vegetation (intersecting a watercourse)
- Regulated vegetation (essential habitat)
- Regulated vegetation (wetland)

- Regulated vegetation (category B)
- Regulated vegetation (category C)
- Regulated vegetation (category R)
- High ecological value water areas

Other Map Layers

- Cadastral Boundary
- Local Government Boundary
- Waterway
- Railway Network
- Major Roads

DISCLAIMER

Based on or contains data provided by the State of Queensland (Department of Natural Resources and Mines) [2019]. In consideration of the State permitting use of this data you acknowledge and agree that the State gives no warranty in relation to the data (including accuracy, reliability, completeness, currency or suitability) and accepts no liability (including without limitation, liability in negligence) for any loss, damage or costs (including consequential damage) relating to any use of the data. Data must not be used for direct marketing or be used in breach of the privacy laws.

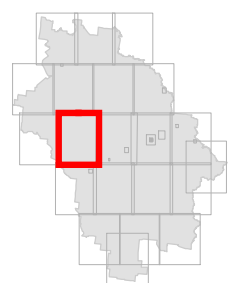
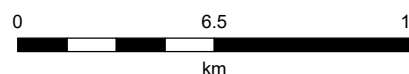
Cadastral boundaries as at December 2019 sourced from QSpatial. Matters of Environmental Significance (MSES) as at 30/06/2017-28/11/2018, sourced from QSpatial.

Refer to State Government mapping for the latest version of the overlay if applicable. May contain overlap between layers.

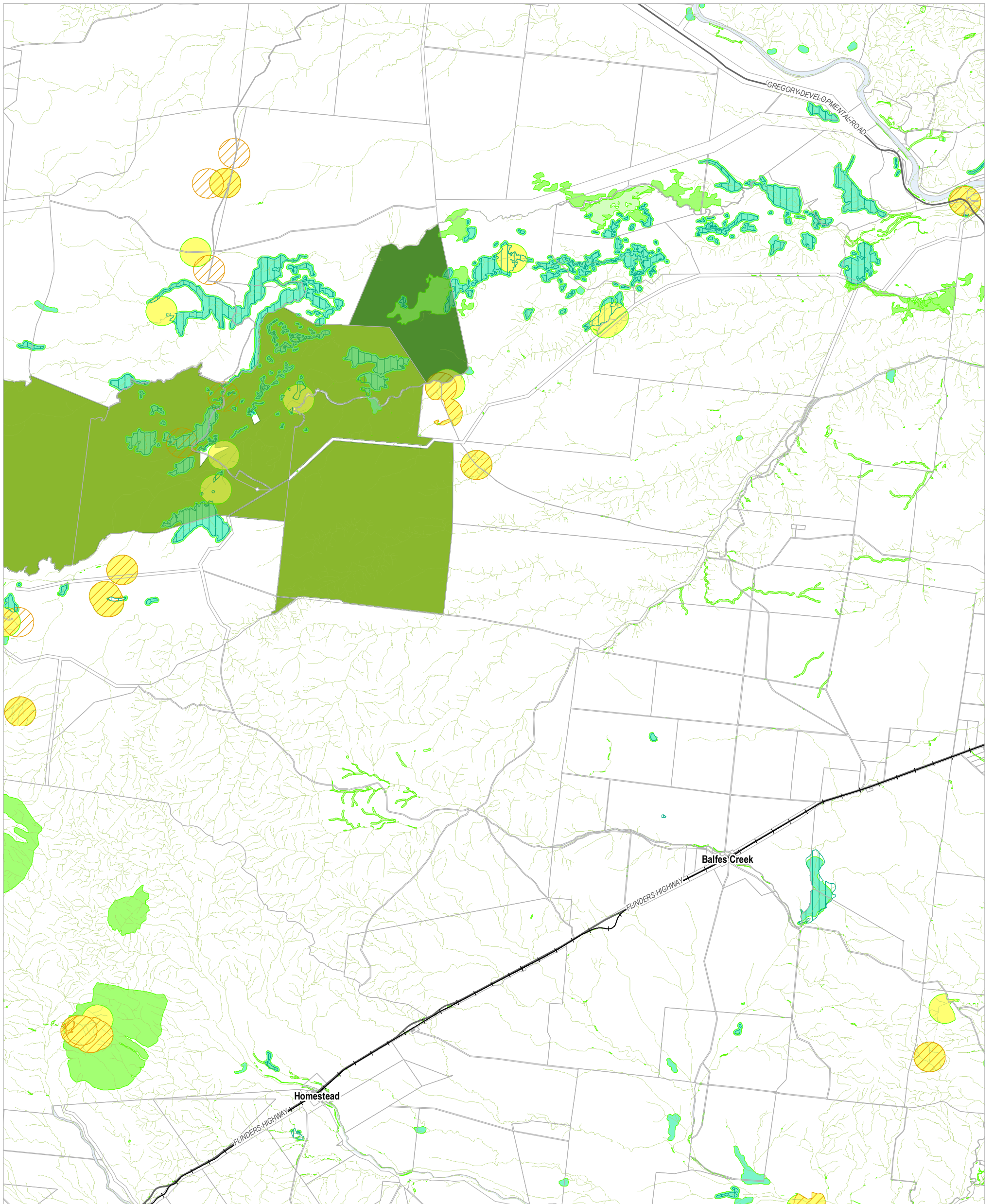
Geocentric Datum of Australia (GDA94)

29/12/2019

Approx Scale @ A3 1:250,000



**Natural Environmental Overlay - OM5.24
Map 9**



**Charters Towers
Regional Town Plan
Natural Environment
Overlay Map**

Matters of State Environmental Significance (MSES)

- Protected areas (estates)
- Protected areas (nature refuge)
- High ecological value waters (watercourse)
- High ecological significance wetlands
- High ecological value waters (wetland)
- Wildlife habitat
- Regulated vegetation (intersecting a watercourse)
- Regulated vegetation (essential habitat)
- Regulated vegetation (wetland)

- Regulated vegetation (category B)
- Regulated vegetation (category C)
- Regulated vegetation (category R)
- High ecological value water areas

Other Map Layers

- Cadastral Boundary
- Local Government Boundary
- Waterway
- Railway Network
- Major Roads

DISCLAIMER

Based on or contains data provided by the State of Queensland (Department of Natural Resources and Mines) [2019]. In consideration of the State permitting use of this data you acknowledge and agree that the State gives no warranty in relation to the data (including accuracy, reliability, completeness, currency or suitability) and accepts no liability (including without limitation, liability in negligence) for any loss, damage or costs (including consequential damage) relating to any use of the data. Data must not be used for direct marketing or be used in breach of the privacy laws.

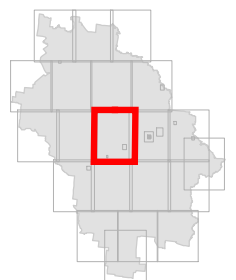
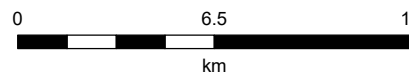
Cadastral boundaries as at December 2019 sourced from QSpatial. Matters of Environmental Significance (MSES) as at 30/06/2017-28/11/2018, sourced from QSpatial.

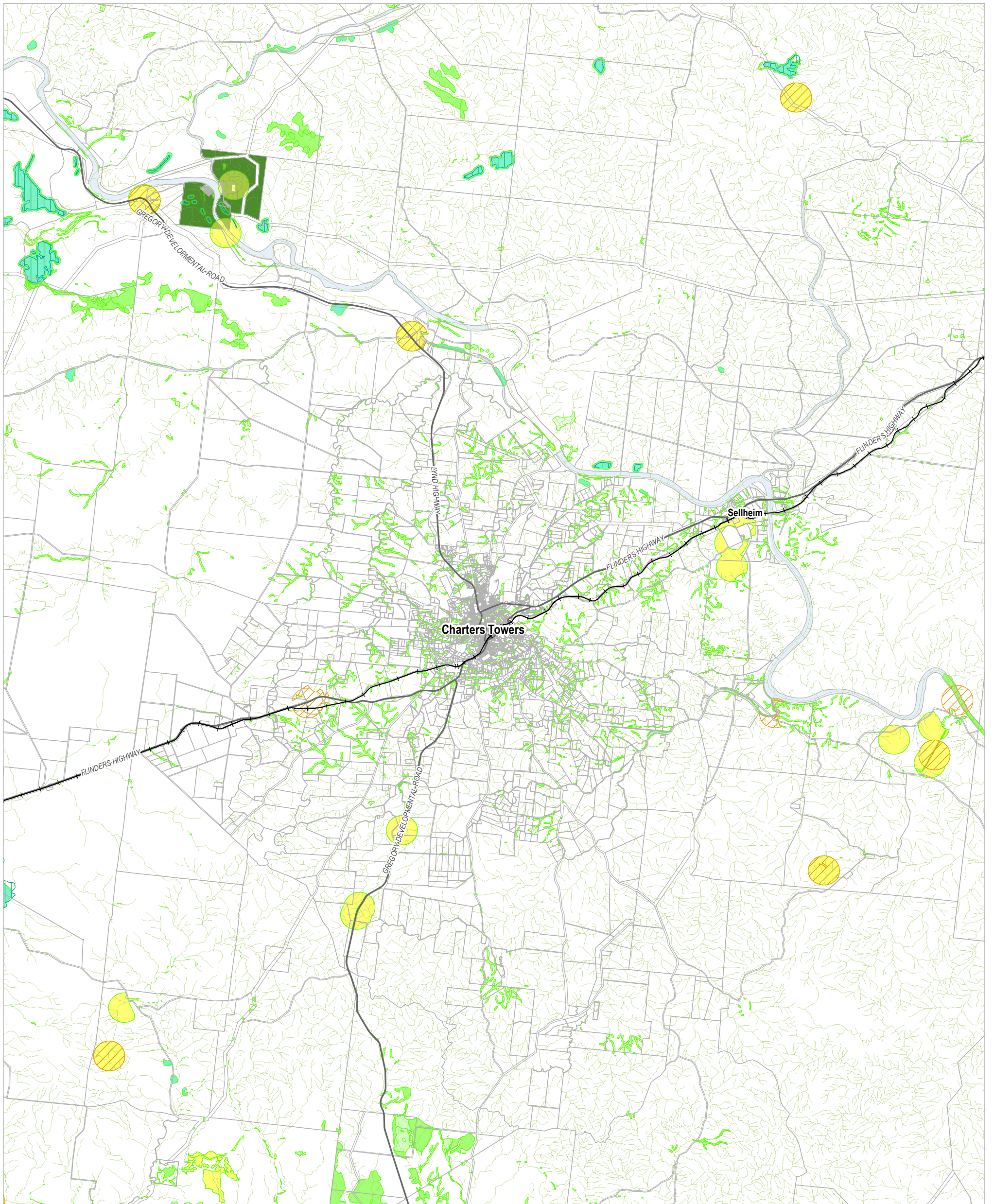
Refer to State Government mapping for the latest version of the overlay if applicable. May contain overlap between layers.

Geocentric Datum of Australia (GDA94)

29/12/2019

Approx Scale @ A3 1:250,000





**Charters Towers
Regional Town Plan
Natural Environment
Overlay Map**

Matters of State Environmental Significance (MSES)

- Protected areas (estates)
- Protected areas (nature refuge)
- High ecological value waters (watercourse)
- High ecological significance wetlands
- High ecological value waters (wetland)
- Wildlife habitat
- Regulated vegetation (intersecting a watercourse)
- Regulated vegetation (essential habitat)
- Regulated vegetation (wetland)

- Regulated vegetation (category B)
- Regulated vegetation (category C)
- Regulated vegetation (category R)
- High ecological value water areas

Other Map Layers

- Cadastral Boundary
- Local Government Boundary
- Waterway
- Railway Network
- Major Roads

DISCLAIMER

Based on or contains data provided by the State of Queensland (Department of Natural Resources and Mines) [2019]. In consideration of the State permitting use of this data you acknowledge and agree that the State gives no warranty in relation to the data (including accuracy, reliability, completeness, currency or suitability) and accepts no liability (including without limitation, liability in negligence) for any loss, damage or costs (including consequential damage) relating to any use of the data. Data must not be used for direct marketing or be used in breach of the privacy laws.

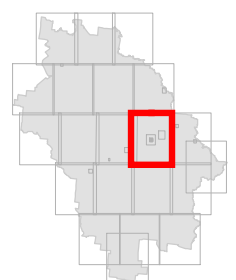
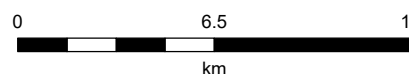
Cadastral boundaries as at December 2019 sourced from QSpatial. Matters of Environmental Significance (MSES) as at 30/06/2017-28/11/2018, sourced from QSpatial.

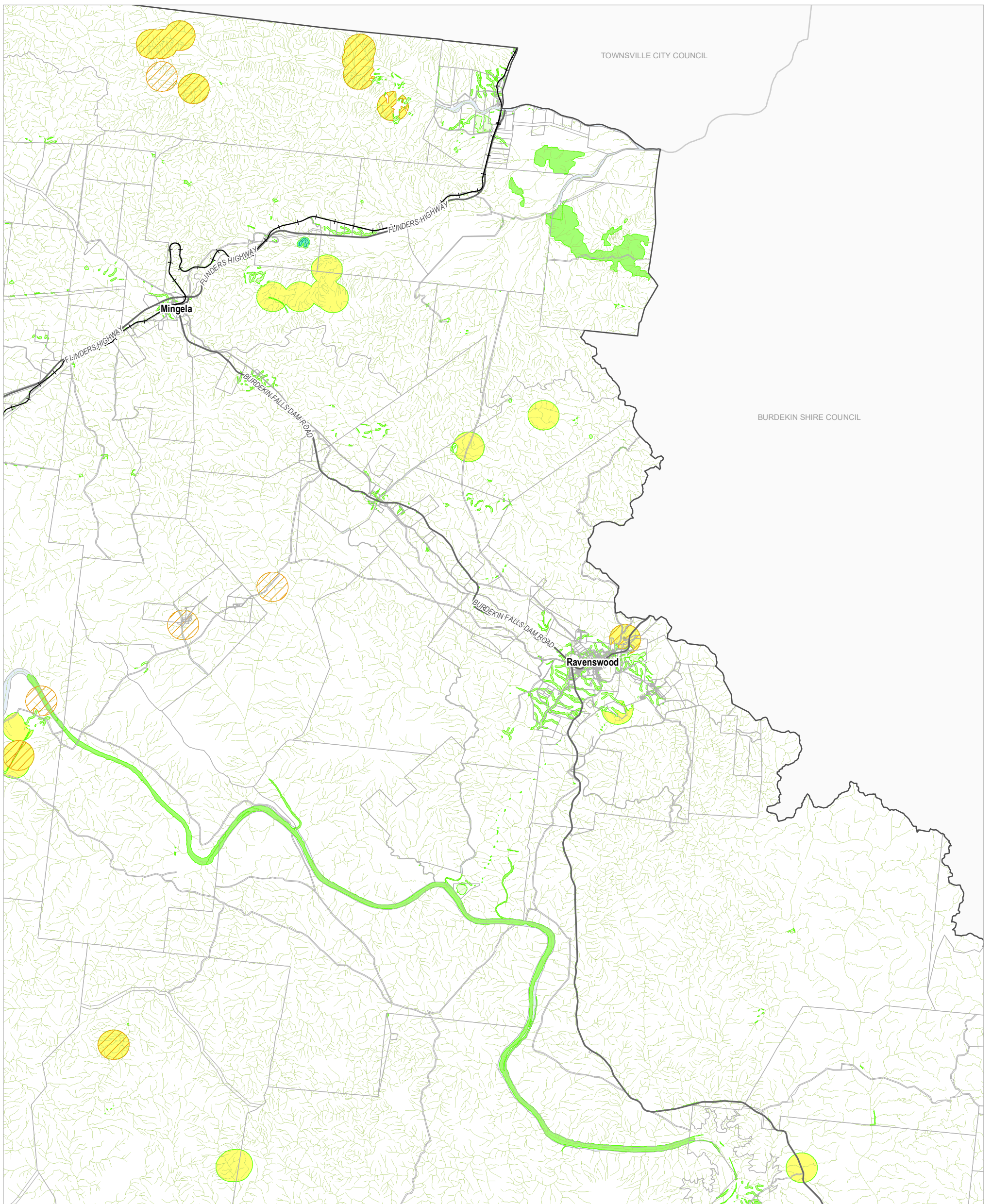
Refer to State Government mapping for the latest version of the overlay if applicable. May contain overlap between layers.

Geocentric Datum of Australia (GDA94)

29/12/2019

Approx Scale @ A3 1:250,000





**Charters Towers
Regional Town Plan
Natural Environment
Overlay Map**

Matters of State Environmental Significance (MSES)

- Protected areas (estates)
- Protected areas (nature refuge)
- High ecological value waters (watercourse)
- High ecological significance wetlands
- High ecological value waters (wetland)
- Wildlife habitat
- Regulated vegetation (intersecting a watercourse)
- Regulated vegetation (essential habitat)
- Regulated vegetation (wetland)

- Regulated vegetation (category B)
- Regulated vegetation (category C)
- Regulated vegetation (category R)
- High ecological value water areas

Other Map Layers

- Cadastral Boundary
- Local Government Boundary
- Waterway
- Railway Network
- Major Roads

DISCLAIMER

Based on or contains data provided by the State of Queensland (Department of Natural Resources and Mines) [2019]. In consideration of the State permitting use of this data you acknowledge and agree that the State gives no warranty in relation to the data (including accuracy, reliability, completeness, currency or suitability) and accepts no liability (including without limitation, liability in negligence) for any loss, damage or costs (including consequential damage) relating to any use of the data. Data must not be used for direct marketing or be used in breach of the privacy laws.

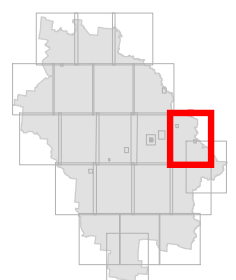
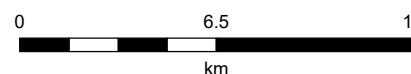
Cadastral boundaries as at December 2019 sourced from QSpatial. Matters of Environmental Significance (MSES) as at 30/06/2017-28/11/2018, sourced from QSpatial.

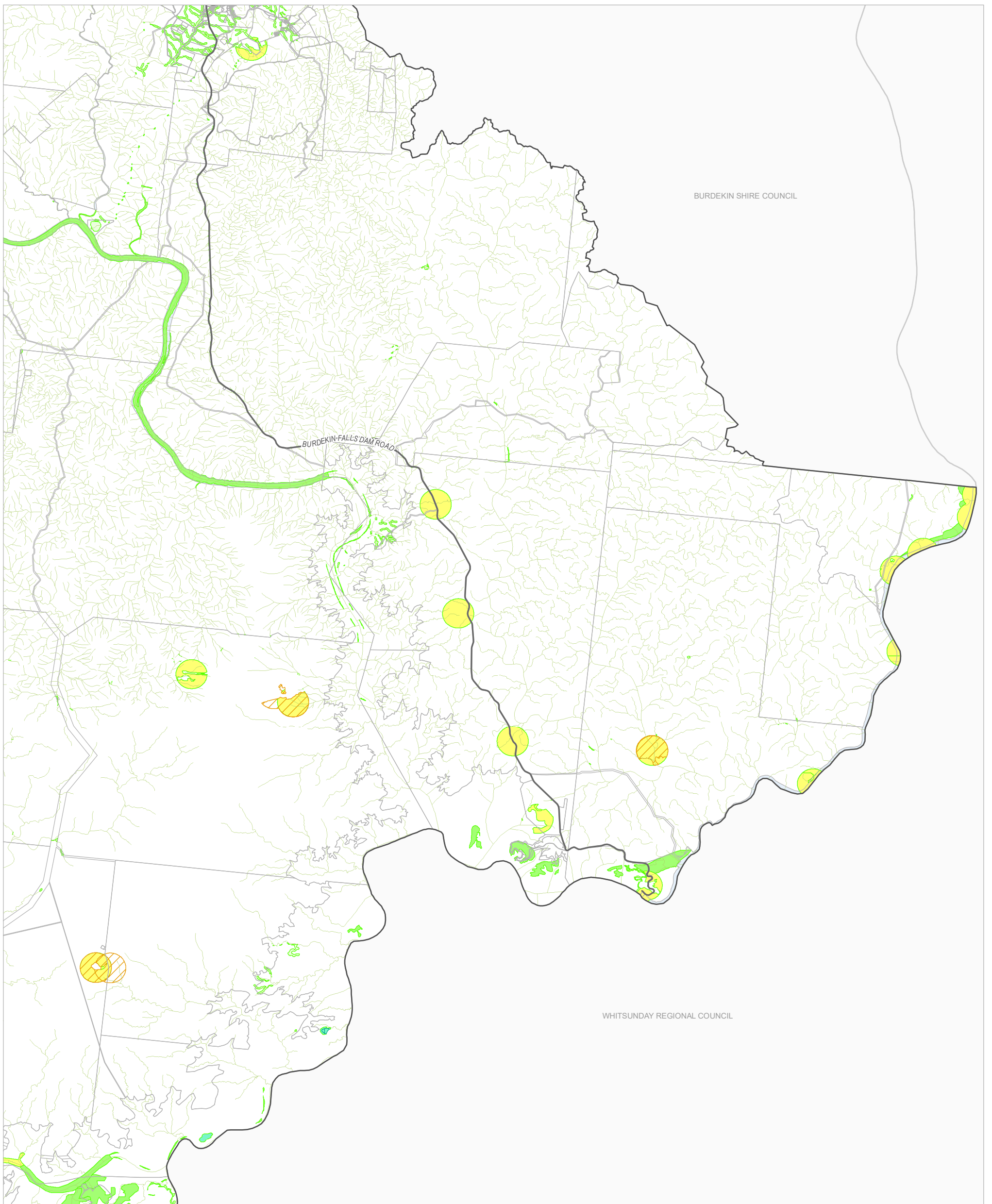
Refer to State Government mapping for the latest version of the overlay if applicable. May contain overlap between layers.

Geocentric Datum of Australia (GDA94)

29/12/2019

Approx Scale @ A3 1:250,000





**Charters Towers
Regional Town Plan
Natural Environment
Overlay Map**

Matters of State Environmental Significance (MSES)

- Protected areas (estates)
- Protected areas (nature refuge)
- High ecological value waters (watercourse)
- High ecological significance wetlands
- High ecological value waters (wetland)
- Wildlife habitat
- Regulated vegetation (intersecting a watercourse)
- Regulated vegetation (essential habitat)
- Regulated vegetation (wetland)

- Regulated vegetation (category B)
- Regulated vegetation (category C)
- Regulated vegetation (category R)
- High ecological value water areas

Other Map Layers

- Cadastral Boundary
- Local Government Boundary
- Waterway
- Railway Network
- Major Roads

DISCLAIMER

Based on or contains data provided by the State of Queensland (Department of Natural Resources and Mines) [2019]. In consideration of the State permitting use of this data you acknowledge and agree that the State gives no warranty in relation to the data (including accuracy, reliability, completeness, currency or suitability) and accepts no liability (including without limitation, liability in negligence) for any loss, damage or costs (including consequential damage) relating to any use of the data. Data must not be used for direct marketing or be used in breach of the privacy laws.

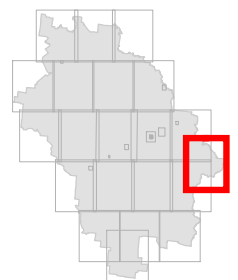
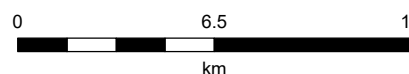
Cadastral boundaries as at December 2019 sourced from QSpatial. Matters of Environmental Significance (MSES) as at 30/06/2017-28/11/2018, sourced from QSpatial.

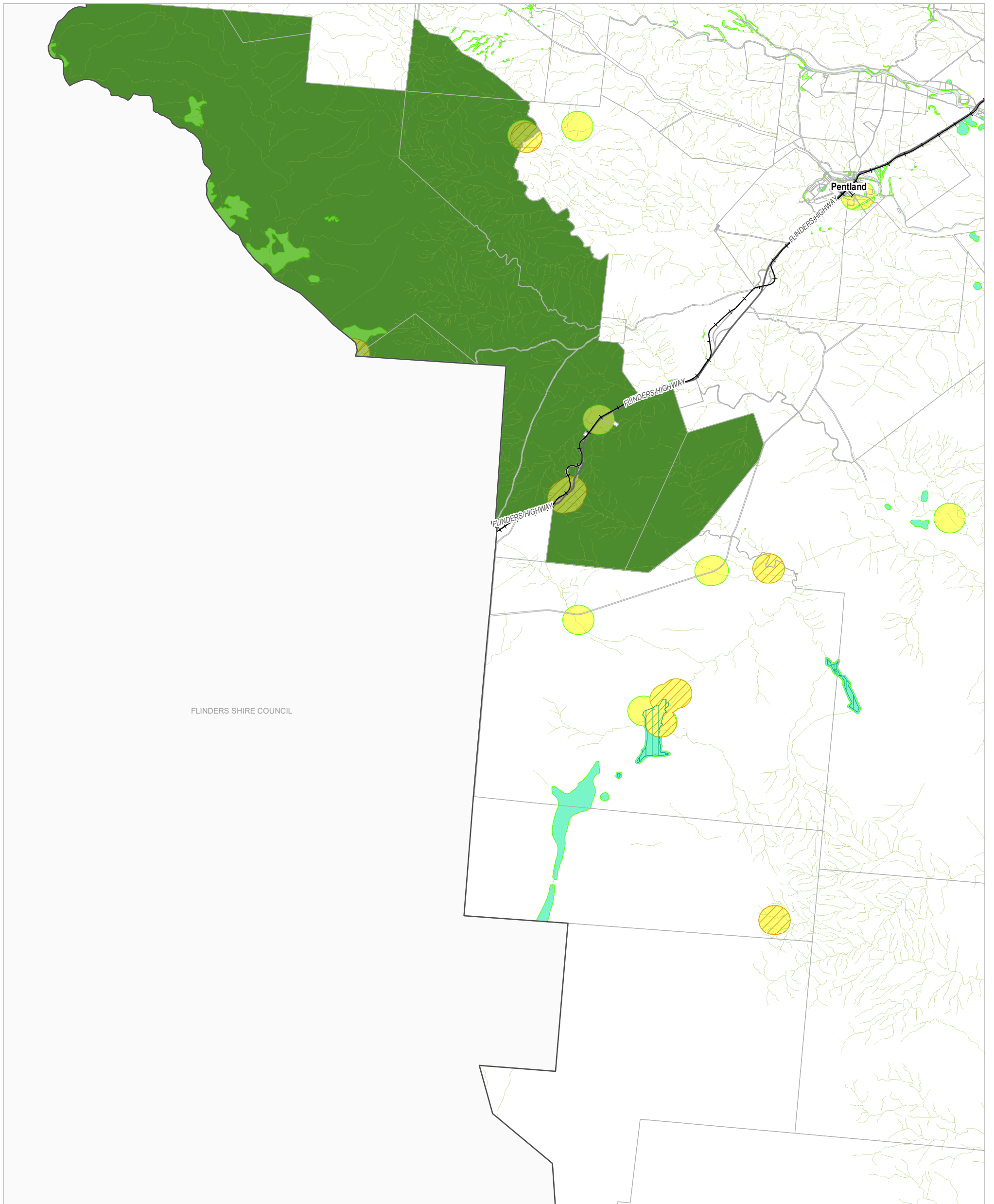
Refer to State Government mapping for the latest version of the overlay if applicable. May contain overlap between layers.

Geocentric Datum of Australia (GDA94)

29/12/2019

Approx Scale @ A3 1:250,000





**Charters Towers
Regional Town Plan
Natural Environment
Overlay Map**

Matters of State Environmental Significance (MSES)

- Protected areas (estates)
- Protected areas (nature refuge)
- High ecological value waters (watercourse)
- High ecological significance wetlands
- High ecological value waters (wetland)
- Wildlife habitat
- Regulated vegetation (intersecting a watercourse)
- Regulated vegetation (essential habitat)
- Regulated vegetation (wetland)

- Regulated vegetation (category B)
- Regulated vegetation (category C)
- Regulated vegetation (category R)
- High ecological value water areas

Other Map Layers

- Cadastral Boundary
- Local Government Boundary
- Waterway
- Railway Network
- Major Roads

DISCLAIMER

Based on or contains data provided by the State of Queensland (Department of Natural Resources and Mines) [2019]. In consideration of the State permitting use of this data you acknowledge and agree that the State gives no warranty in relation to the data (including accuracy, reliability, completeness, currency or suitability) and accepts no liability (including without limitation, liability in negligence) for any loss, damage or costs (including consequential damage) relating to any use of the data. Data must not be used for direct marketing or be used in breach of the privacy laws.

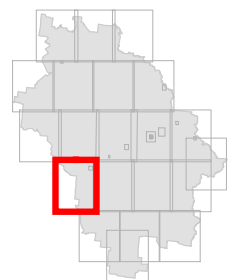
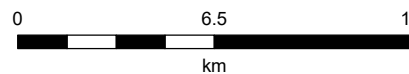
Cadastral boundaries as at December 2019 sourced from QSpatial.
Matters of Environmental Significance (MSES) as at 30/06/2017-28/11/2018, sourced from QSpatial.

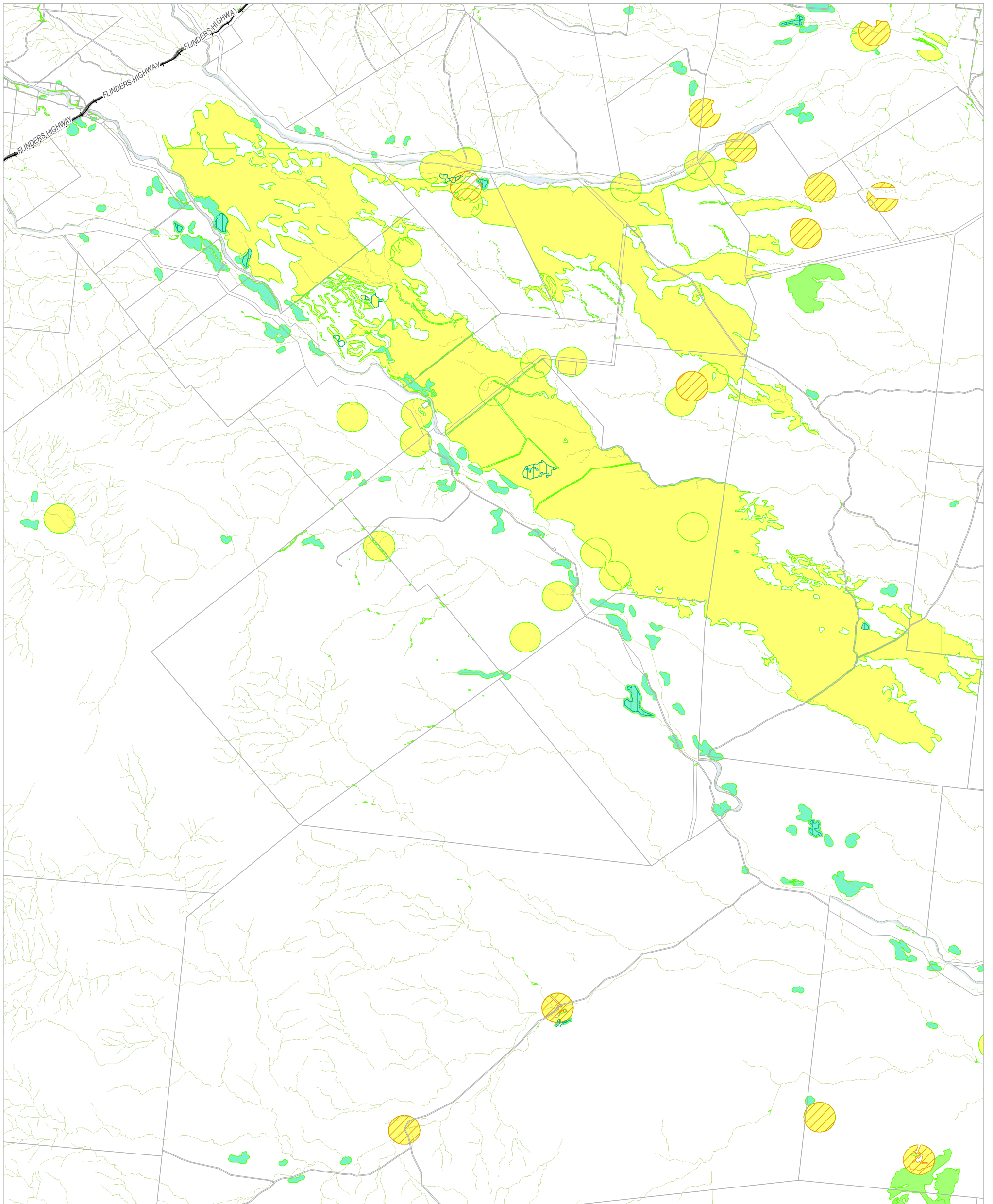
Refer to State Government mapping for the latest version of the overlay if applicable. May contain overlap between layers.

Geocentric Datum of Australia (GDA94)

29/12/2019

Approx Scale @ A3 1:250,000





**Charters Towers
Regional Town Plan
Natural Environment
Overlay Map**

Matters of State Environmental Significance (MSES)

- Protected areas (estates)
- Protected areas (nature refuge)
- High ecological value waters (watercourse)
- High ecological significance wetlands
- High ecological value waters (wetland)
- Wildlife habitat
- Regulated vegetation (intersecting a watercourse)
- Regulated vegetation (essential habitat)
- Regulated vegetation (wetland)

- Regulated vegetation (category B)
- Regulated vegetation (category C)
- Regulated vegetation (category R)
- High ecological value water areas

Other Map Layers

- Cadastral Boundary
- Local Government Boundary
- Waterway
- Railway Network
- Major Roads

DISCLAIMER

Based on or contains data provided by the State of Queensland (Department of Natural Resources and Mines) [2019]. In consideration of the State permitting use of this data you acknowledge and agree that the State gives no warranty in relation to the data (including accuracy, reliability, completeness, currency or suitability) and accepts no liability (including without limitation, liability in negligence) for any loss, damage or costs (including consequential damage) relating to any use of the data. Data must not be used for direct marketing or be used in breach of the privacy laws.

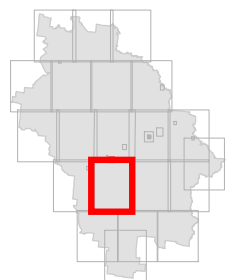
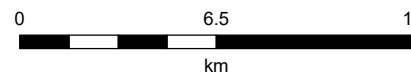
Cadastral boundaries as at December 2019 sourced from QSpatial. Matters of Environmental Significance (MSES) as at 30/06/2017-28/11/2018, sourced from QSpatial.

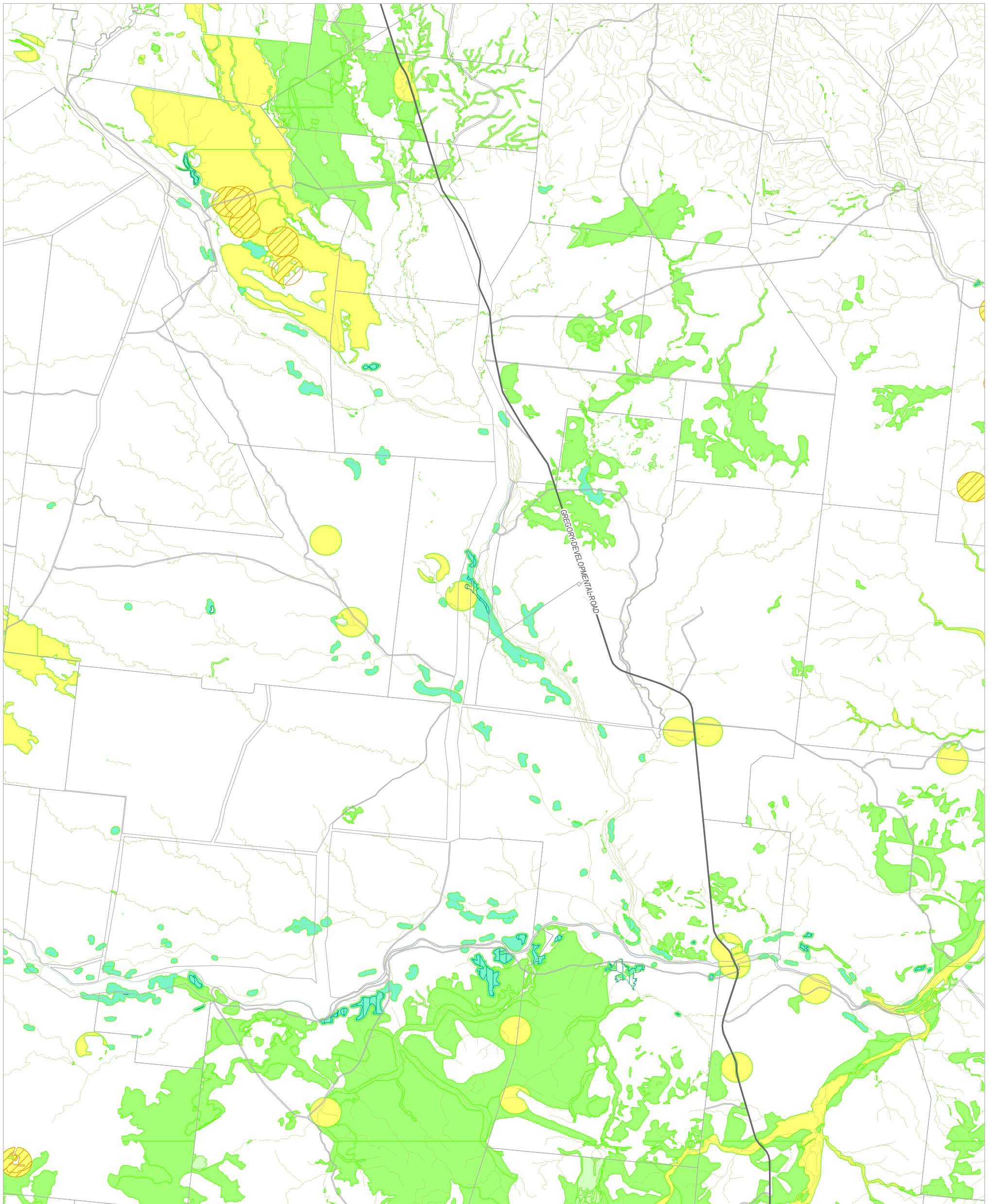
Refer to State Government mapping for the latest version of the overlay if applicable. May contain overlap between layers.

Geocentric Datum of Australia (GDA94)

29/12/2019

Approx Scale @ A3 1:250,000





**Charters Towers
Regional Town Plan
Natural Environment
Overlay Map**

Matters of State Environmental Significance (MSES)

- Protected areas (estates)
- Protected areas (nature refuge)
- High ecological value waters (watercourse)
- High ecological significance wetlands
- High ecological value waters (wetland)
- Wildlife habitat
- Regulated vegetation (intersecting a watercourse)
- Regulated vegetation (essential habitat)
- Regulated vegetation (wetland)

- Regulated vegetation (category B)
- Regulated vegetation (category C)
- Regulated vegetation (category R)
- High ecological value water areas

Other Map Layers

- Cadastral Boundary
- Local Government Boundary
- Waterway
- Railway Network
- Major Roads

DISCLAIMER

Based on or contains data provided by the State of Queensland (Department of Natural Resources and Mines) [2019]. In consideration of the State permitting use of this data you acknowledge and agree that the State gives no warranty in relation to the data (including accuracy, reliability, completeness, currency or suitability) and accepts no liability (including without limitation, liability in negligence) for any loss, damage or costs (including consequential damage) relating to any use of the data. Data must not be used for direct marketing or be used in breach of the privacy laws.

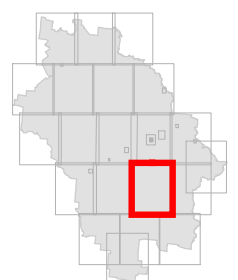
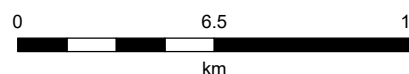
Cadastral boundaries as at December 2019 sourced from QSpatial. Matters of Environmental Significance (MSES) as at 30/06/2017-28/11/2018, sourced from QSpatial.

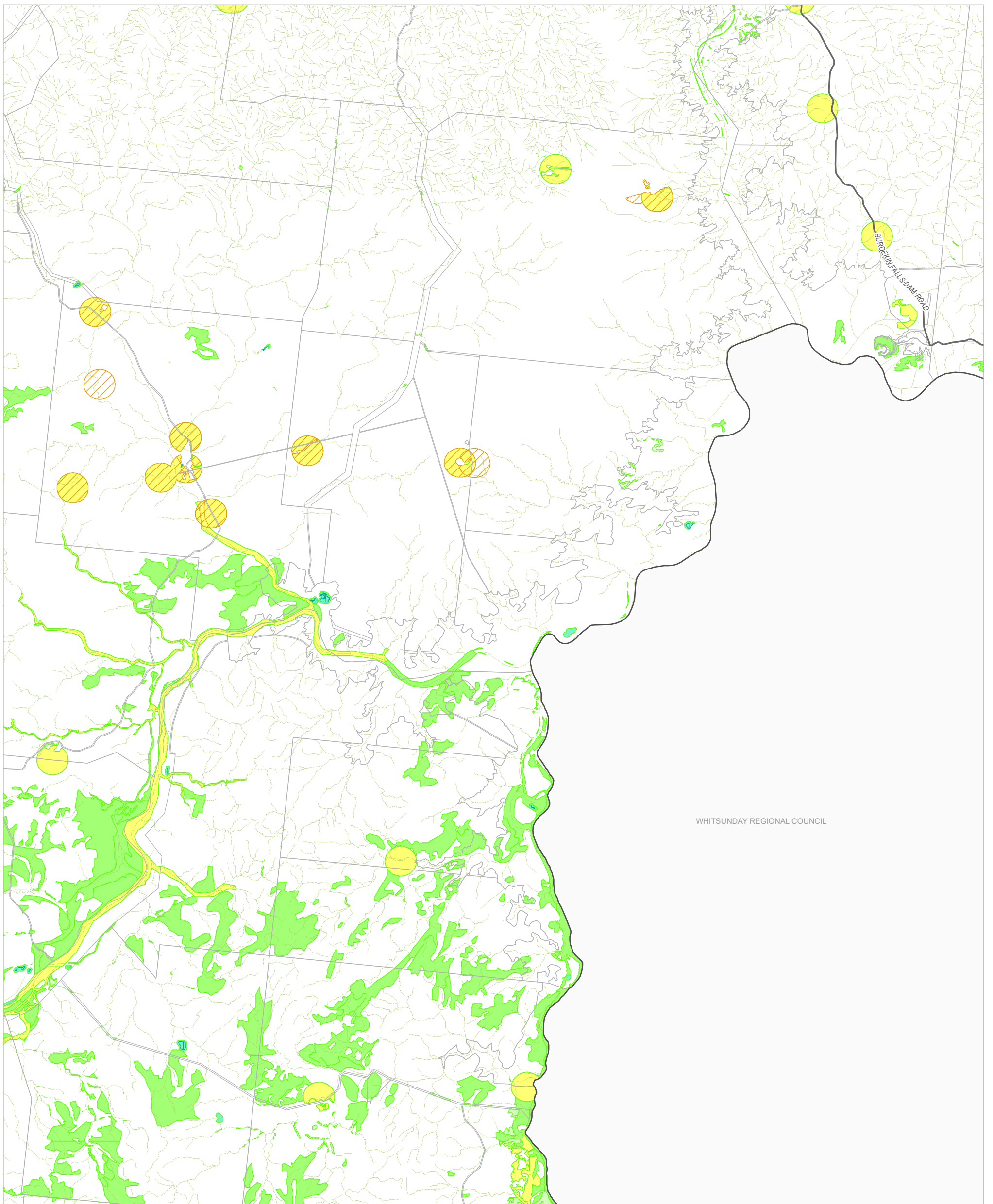
Refer to State Government mapping for the latest version of the overlay if applicable. May contain overlap between layers.

Geocentric Datum of Australia (GDA94)

29/12/2019

Approx Scale @ A3 1:250,000





WHITSUNDAY REGIONAL COUNCIL



**Charters Towers
Regional Town Plan
Natural Environment
Overlay Map**

Matters of State Environmental Significance (MSES)

- Protected areas (estates)
- Protected areas (nature refuge)
- High ecological value waters (watercourse)
- High ecological significance wetlands
- High ecological value waters (wetland)
- Wildlife habitat
- Regulated vegetation (intersecting a watercourse)
- Regulated vegetation (essential habitat)
- Regulated vegetation (wetland)

- Regulated vegetation (category B)
- Regulated vegetation (category C)
- Regulated vegetation (category R)
- High ecological value water areas

Other Map Layers

- Cadastral Boundary
- Local Government Boundary
- Waterway
- Railway Network
- Major Roads

DISCLAIMER

Based on or contains data provided by the State of Queensland (Department of Natural Resources and Mines) [2019]. In consideration of the State permitting use of this data you acknowledge and agree that the State gives no warranty in relation to the data (including accuracy, reliability, completeness, currency or suitability) and accepts no liability (including without limitation, liability in negligence) for any loss, damage or costs (including consequential damage) relating to any use of the data. Data must not be used for direct marketing or be used in breach of the privacy laws.

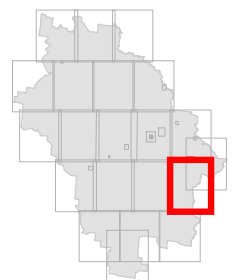
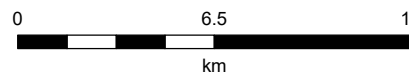
Cadastral boundaries as at December 2019 sourced from QSpatial. Matters of Environmental Significance (MSES) as at 30/06/2017-28/11/2018, sourced from QSpatial.

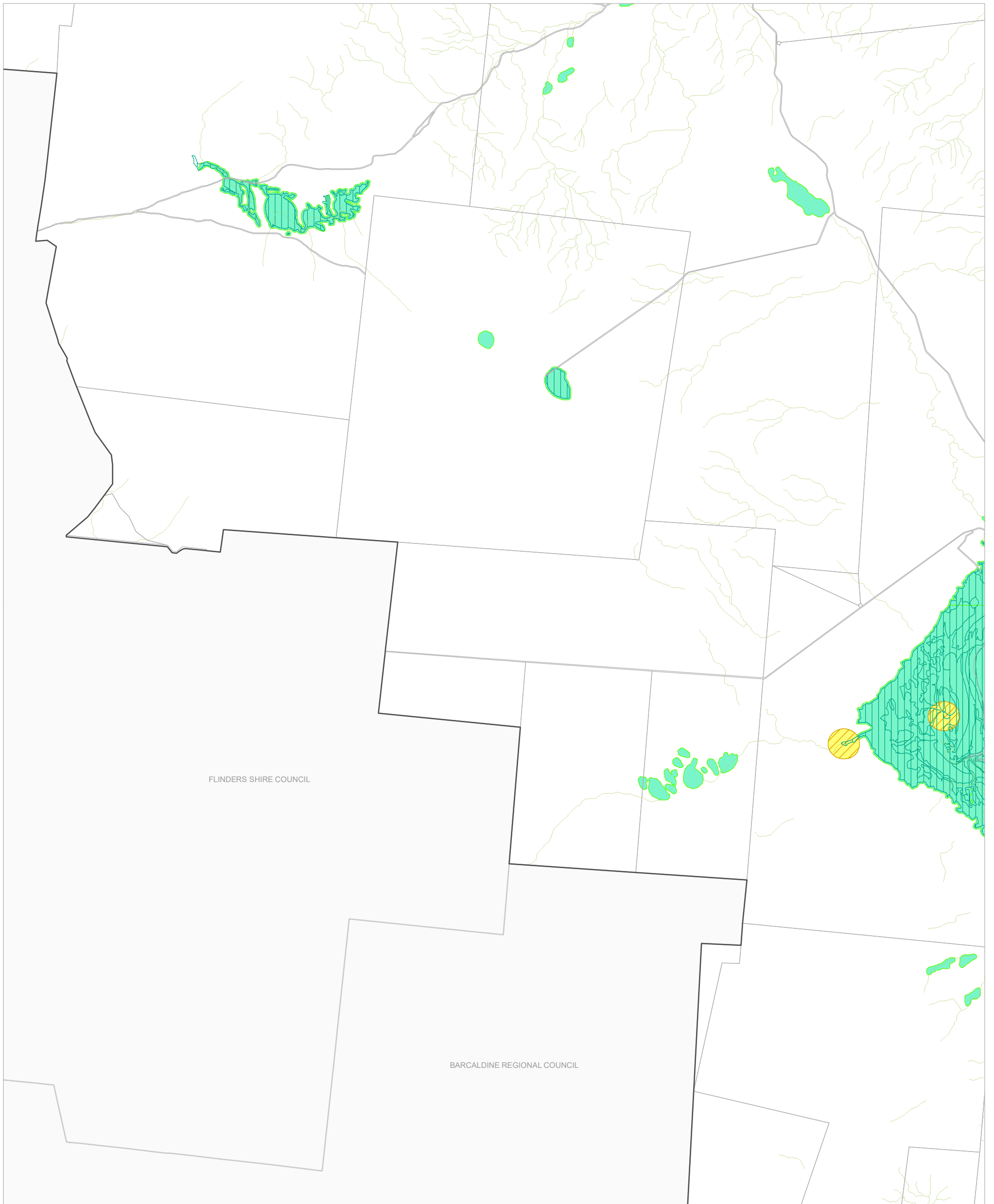
Refer to State Government mapping for the latest version of the overlay if applicable. May contain overlap between layers.

Geocentric Datum of Australia (GDA94)

29/12/2019

Approx Scale @ A3 1:250,000





**Charters Towers
Regional Town Plan
Natural Environment
Overlay Map**

Matters of State Environmental Significance (MSES)

- Protected areas (estates)
- Protected areas (nature refuge)
- High ecological value waters (watercourse)
- High ecological significance wetlands
- High ecological value waters (wetland)
- Wildlife habitat
- Regulated vegetation (intersecting a watercourse)
- Regulated vegetation (essential habitat)
- Regulated vegetation (wetland)

- Regulated vegetation (category B)
- Regulated vegetation (category C)
- Regulated vegetation (category R)
- High ecological value water areas

Other Map Layers

- Cadastral Boundary
- Local Government Boundary
- Waterway
- Railway Network
- Major Roads

DISCLAIMER

Based on or contains data provided by the State of Queensland (Department of Natural Resources and Mines) [2019]. In consideration of the State permitting use of this data you acknowledge and agree that the State gives no warranty in relation to the data (including accuracy, reliability, completeness, currency or suitability) and accepts no liability (including without limitation, liability in negligence) for any loss, damage or costs (including consequential damage) relating to any use of the data. Data must not be used for direct marketing or be used in breach of the privacy laws.

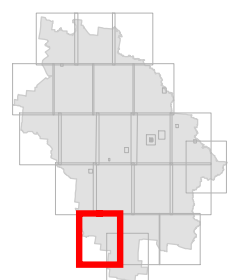
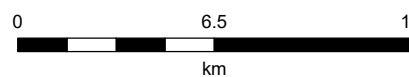
Cadastral boundaries as at December 2019 sourced from QSpatial. Matters of Environmental Significance (MSES) as at 30/06/2017-28/11/2018, sourced from QSpatial.

Refer to State Government mapping for the latest version of the overlay if applicable. May contain overlap between layers.

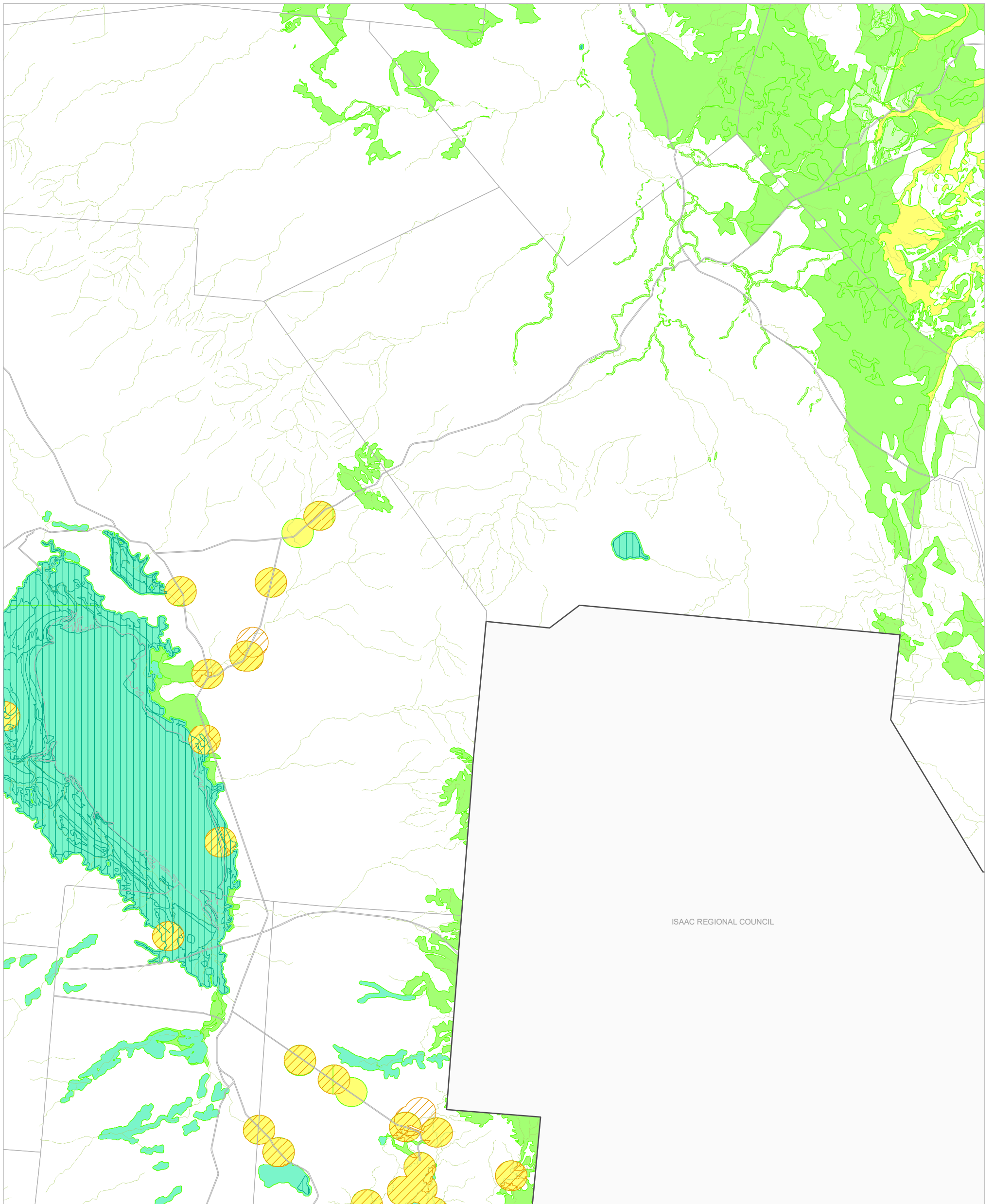
Geocentric Datum of Australia (GDA94)

29/12/2019

Approx Scale @ A3 1:250,000



**Natural Environmental Overlay - OM5.33
Map 18**



**Charters Towers
Regional Town Plan
Natural Environment
Overlay Map**

Matters of State Environmental Significance (MSES)

- Protected areas (estates)
- Protected areas (nature refuge)
- High ecological value waters (watercourse)
- High ecological significance wetlands
- High ecological value waters (wetland)
- Wildlife habitat
- Regulated vegetation (intersecting a watercourse)
- Regulated vegetation (essential habitat)
- Regulated vegetation (wetland)

- Regulated vegetation (category B)
- Regulated vegetation (category C)
- Regulated vegetation (category R)
- High ecological value water areas

Other Map Layers

- Cadastral Boundary
- Local Government Boundary
- Waterway
- Railway Network
- Major Roads

DISCLAIMER

Based on or contains data provided by the State of Queensland (Department of Natural Resources and Mines) [2019]. In consideration of the State permitting use of this data you acknowledge and agree that the State gives no warranty in relation to the data (including accuracy, reliability, completeness, currency or suitability) and accepts no liability (including without limitation, liability in negligence) for any loss, damage or costs (including consequential damage) relating to any use of the data. Data must not be used for direct marketing or be used in breach of the privacy laws.

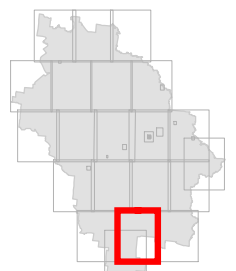
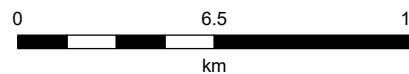
Cadastral boundaries as at December 2019 sourced from QSpatial. Matters of Environmental Significance (MSES) as at 30/06/2017-28/11/2018, sourced from QSpatial.

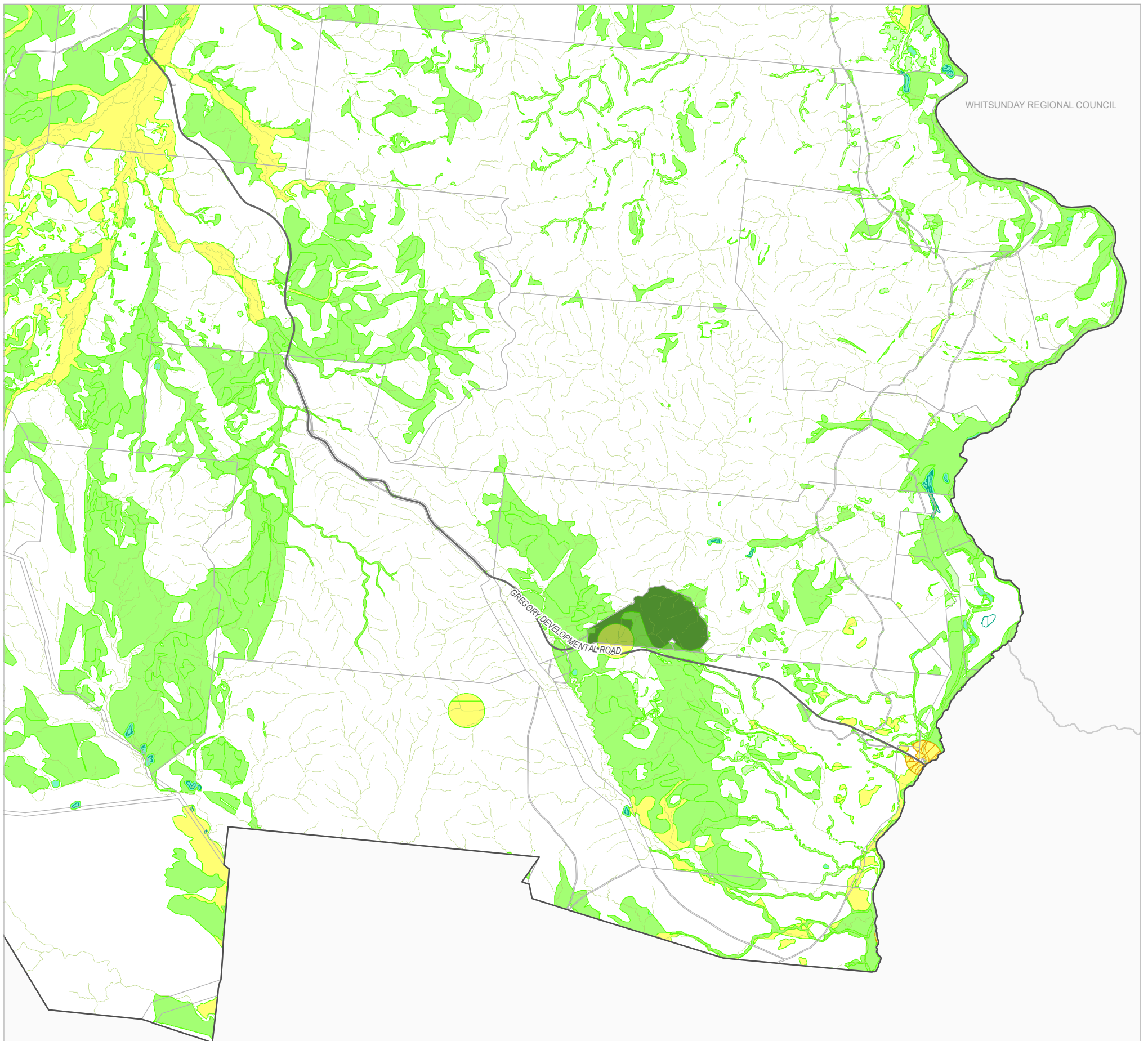
Refer to State Government mapping for the latest version of the overlay if applicable. May contain overlap between layers.

Geocentric Datum of Australia (GDA94)

29/12/2019


Approx Scale @ A3 1:250,000














**Charters Towers
Regional Town Plan
Natural Environment
Overlay Map**

Matters of State Environmental Significance (MSES)

-  Protected areas (estates)
-  Protected areas (nature refuge)
-  High ecological value waters (watercourse)
-  High ecological significance wetlands
-  High ecological value waters (wetland)
-  Wildlife habitat
-  Regulated vegetation (intersecting a watercourse)
-  Regulated vegetation (essential habitat)
-  Regulated vegetation (wetland)

-  Regulated vegetation (category B)
-  Regulated vegetation (category C)
-  Regulated vegetation (category R)
-  High ecological value water areas

Other Map Layers

-  Cadastral Boundary
-  Local Government Boundary
-  Waterway
-  Railway Network
-  Major Roads

DISCLAIMER

Based on or contains data provided by the State of Queensland (Department of Natural Resources and Mines) [2019]. In consideration of the State permitting use of this data you acknowledge and agree that the State gives no warranty in relation to the data (including accuracy, reliability, completeness, currency or suitability) and accepts no liability (including without limitation, liability in negligence) for any loss, damage or costs (including consequential damage) relating to any use of the data. Data must not be used for direct marketing or be used in breach of the privacy laws.

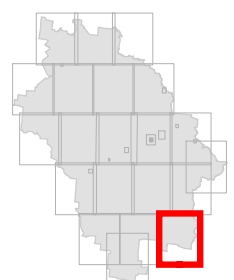
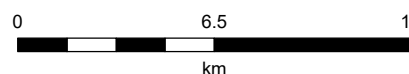
Cadastral boundaries as at December 2019 sourced from QSpatial. Matters of Environmental Significance (MSES) as at 30/06/2017-28/11/2018, sourced from QSpatial.

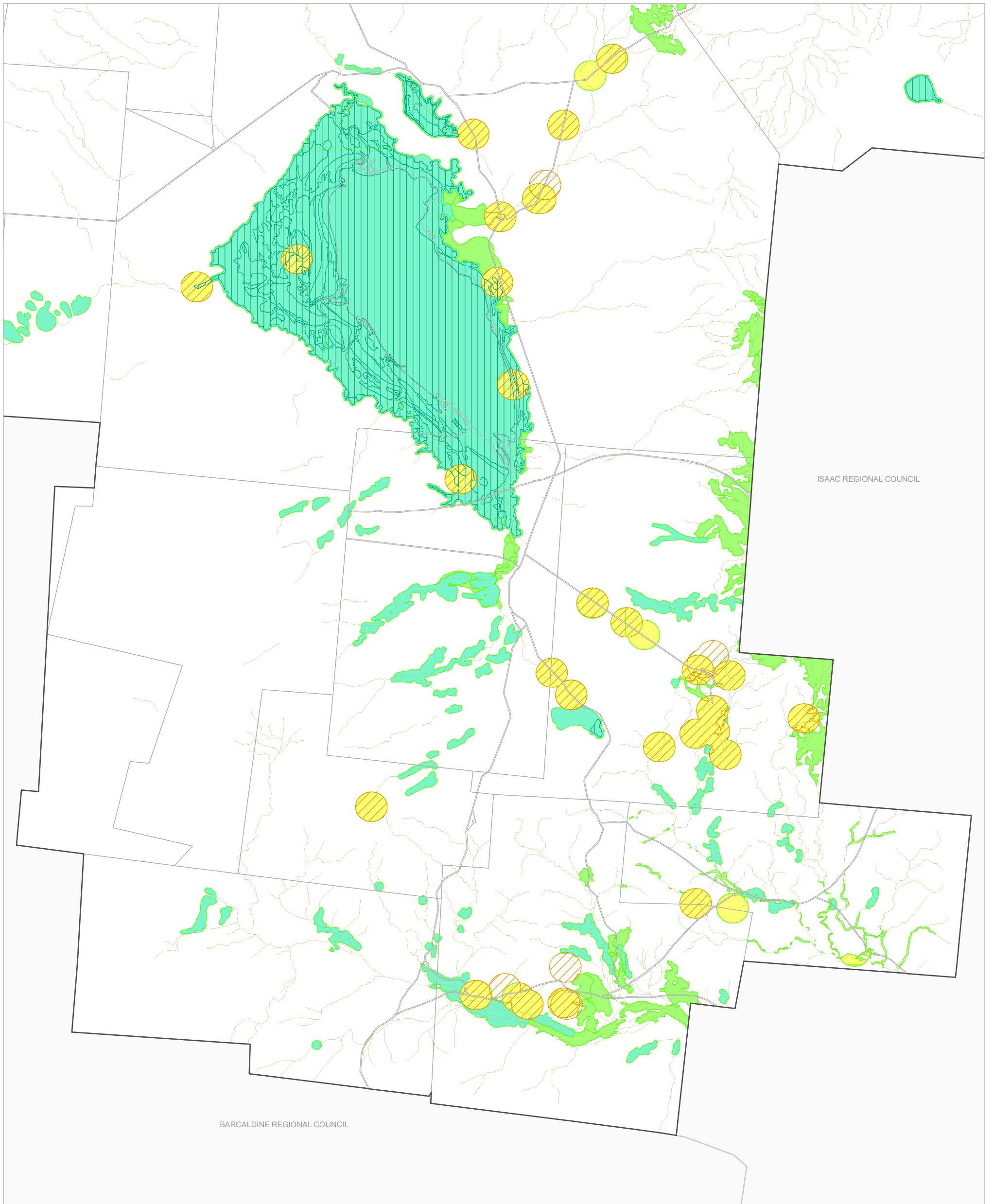
Refer to State Government mapping for the latest version of the overlay if applicable. May contain overlap between layers.

Geocentric Datum of Australia (GDA94)

29/12/2019

Approx Scale @ A3 1:250,000





**Charters Towers
Regional Town Plan
Natural Environment
Overlay Map**

Matters of State Environmental Significance (MSES)

- Protected areas (estates)
- Protected areas (nature refuge)
- High ecological value waters (watercourse)
- High ecological significance wetlands
- High ecological value waters (wetland)
- Wildlife habitat
- Regulated vegetation (intersecting a watercourse)
- Regulated vegetation (essential habitat)
- Regulated vegetation (wetland)

- Regulated vegetation (category B)
- Regulated vegetation (category C)
- Regulated vegetation (category R)
- High ecological value water areas

Other Map Layers

- Cadastral Boundary
- Local Government Boundary
- Waterway
- Railway Network
- Major Roads

DISCLAIMER

Based on or contains data provided by the State of Queensland (Department of Natural Resources and Mines) [2019]. In consideration of the State permitting use of this data you acknowledge and agree that the State gives no warranty in relation to the data (including accuracy, reliability, completeness, currency or suitability) and accepts no liability (including without limitation, liability in negligence) for any loss, damage or costs (including consequential damage) relating to any use of the data. Data must not be used for direct marketing or be used in breach of the privacy laws.

Cadastral boundaries as at December 2019 sourced from QSpatial. Matters of Environmental Significance (MSES) as at 30/06/2017-28/11/2018, sourced from QSpatial.

Refer to State Government mapping for the latest version of the overlay if applicable. May contain overlap between layers.

Geocentric Datum of Australia (GDA94)

29/12/2019

Approx Scale @ A3 1:250,000

