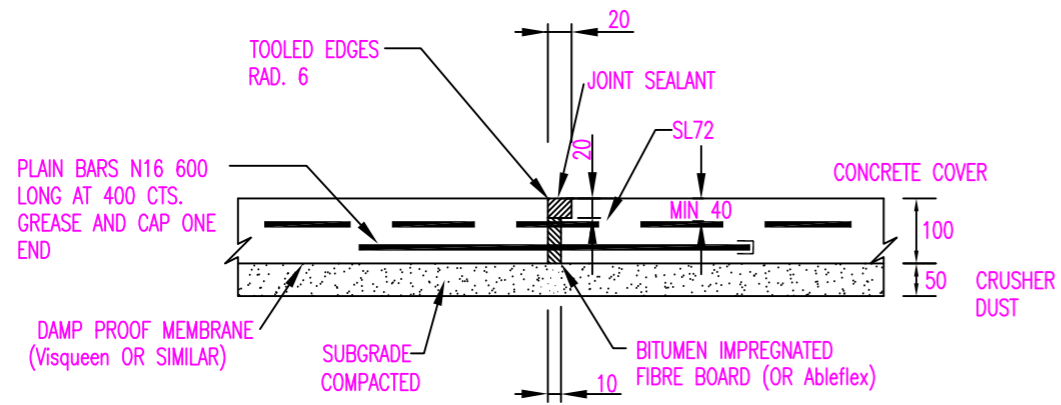
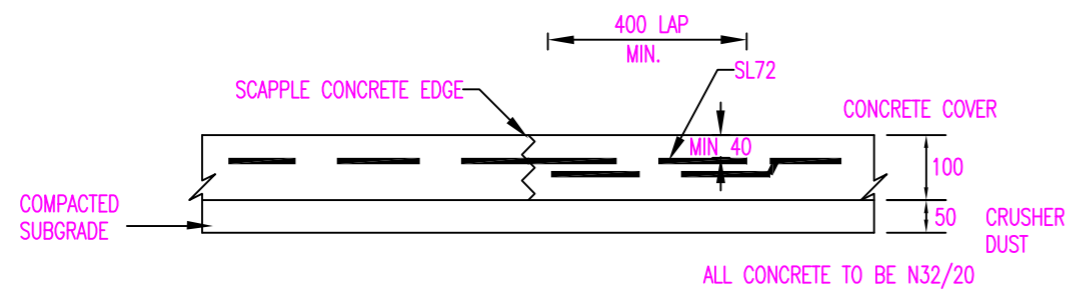


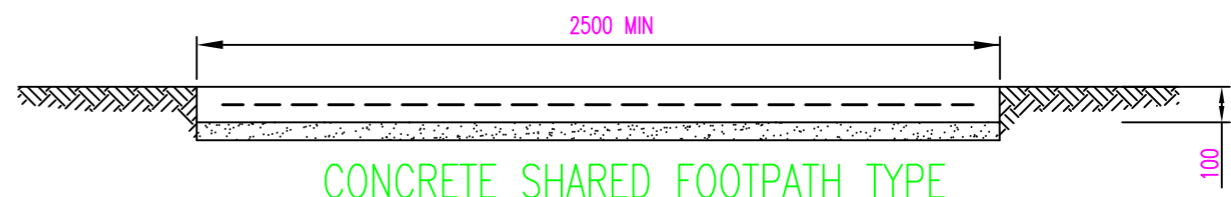
GROOVED SHRINKAGE JOINT
(G.S.J.)
2m MAX. SPACING



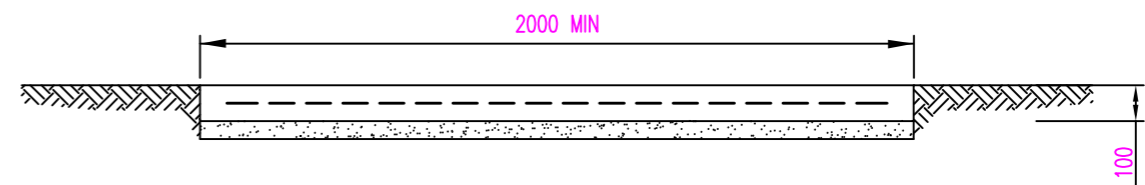
EXPANSION JOINT
(E.J.)
18m MAX. SPACING & CHANGE OF GRADES OR ALIGNMENT




CONSTRUCTION JOINT



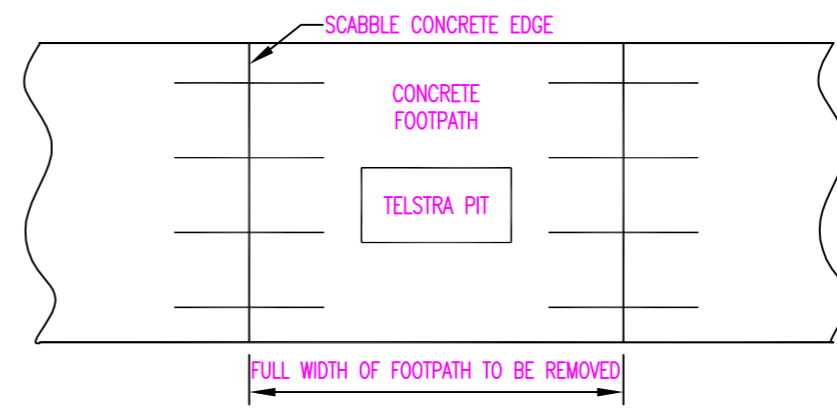
CONCRETE SHARED FOOTPATH TYPE CROSS SECTION



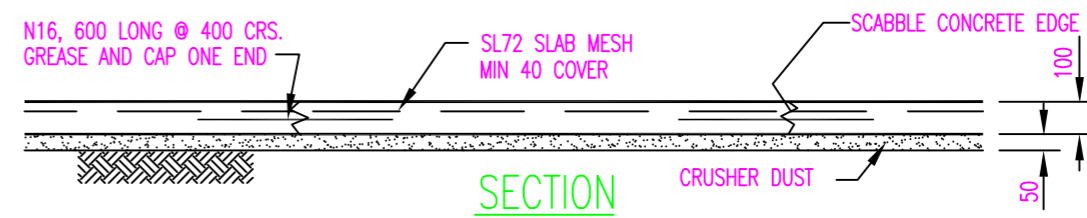
CONCRETE BIKEWAY TYPE CROSS SECTION



CONCRETE FOOTPATH TYPE CROSS SECTION



PLAN



SECTION

NOTE: WHEN ALTERATIONS ARE TO BE MADE TO TELSTRA PITS IN CONCRETE FOOTPATHS, THE FOOTPATH IS TO BE REPAIRED FOR THE FULL WIDTH AS SHOWN.



CHARTERS TOWERS REGIONAL COUNCIL
12-14 MOSMAN ST, PO BOX 189
CHARTERS TOWERS, QLD, 4820
PH: 07 4761 5300 FAX: 07 4761 5344
mail@charters Towers.qld.gov.au

STANDARD DRAWING - ROADS CROSS SECTION FOOTPATH TYPES WITH JOINING & TELSTRA JOINING DETAILS

SURVEY:	SCALE:NTS
DATUM:	CHECKED: DAF DATE:5.11.14
DESIGN: DAF	APPROVED:C.SCOTT DATE:5.11.14
DRAWN: DAF	APPROVED:

SHEET 1 OF 1					
A3 PLAN REFERENCE No:					
A	B	C	D	E	F